Farmington City Street Map Book

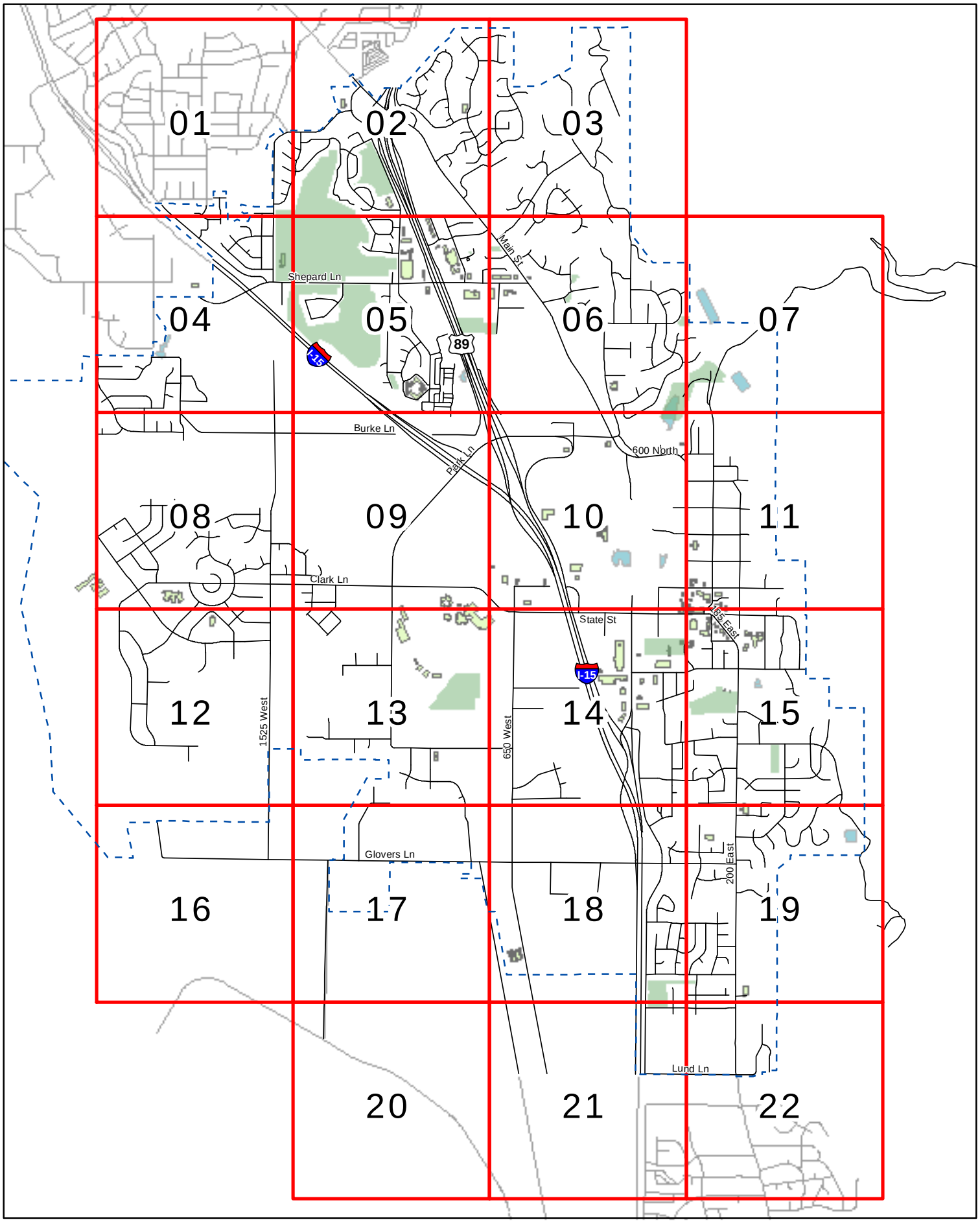

FARMINGTON CITY GIS..
Printed: Apr 17, 2007
Document: \\Docimage\GIS\Projects\Standard\STREET MAP BOOK 8X11 COVER PAGE.mxd

0 1,050 2,100 4,200 6,300 8,400 Feet

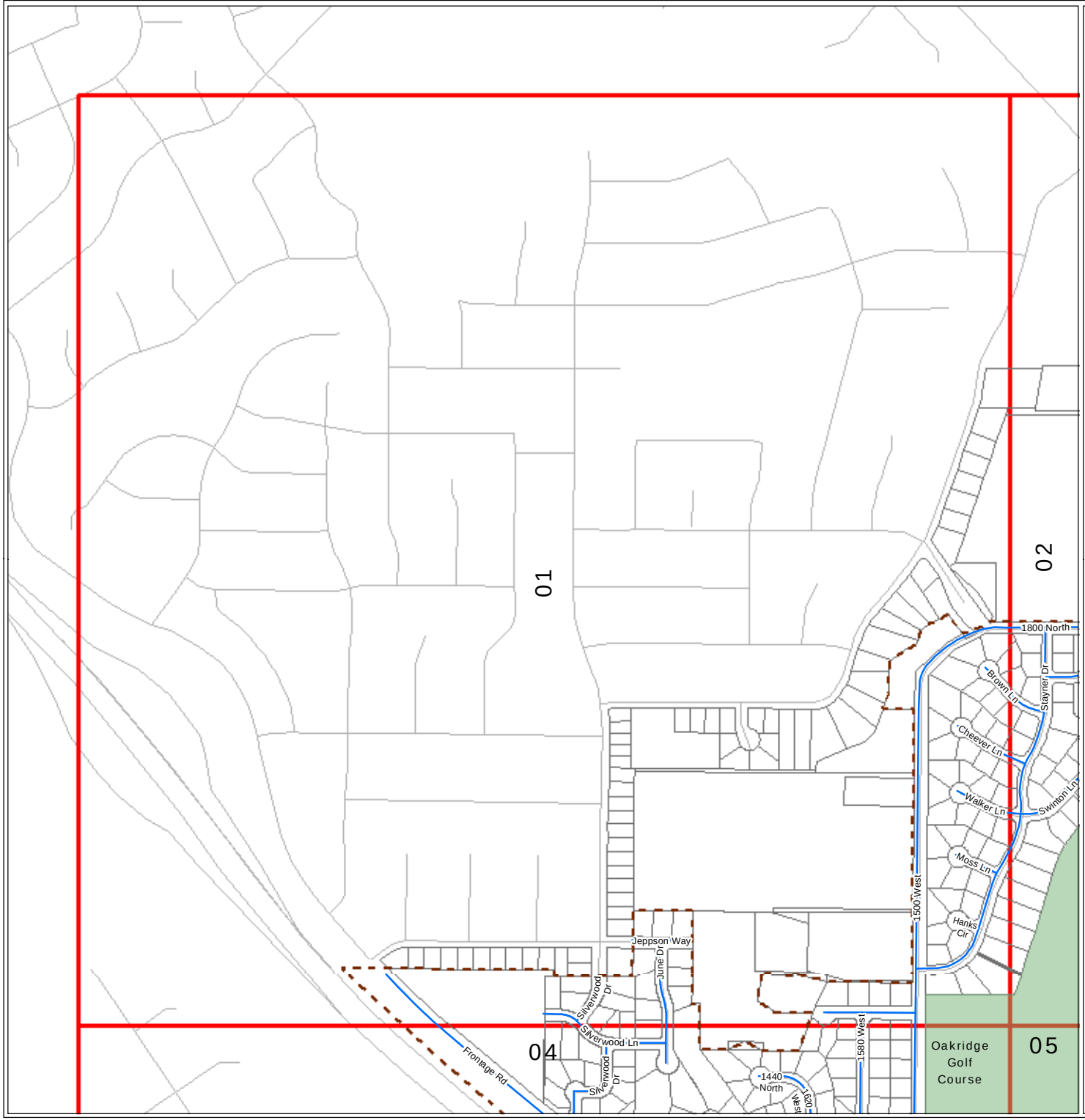

Farmington City Street Map Book

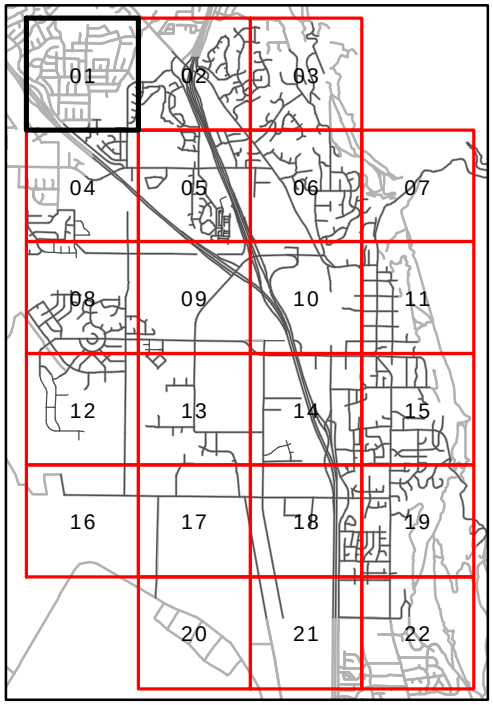

Legend

- Centerlines
- Parks
- Buildings
- Ponds & Reservoirs
- Parcels
- City Grid
- Municipal Boundary

FARMINGTON CITY GIS..
Printed: Apr 17, 2007
Document: \\Docimage\GIS\Projects\Standard\STREET MAP BOOK 8X11.mxd

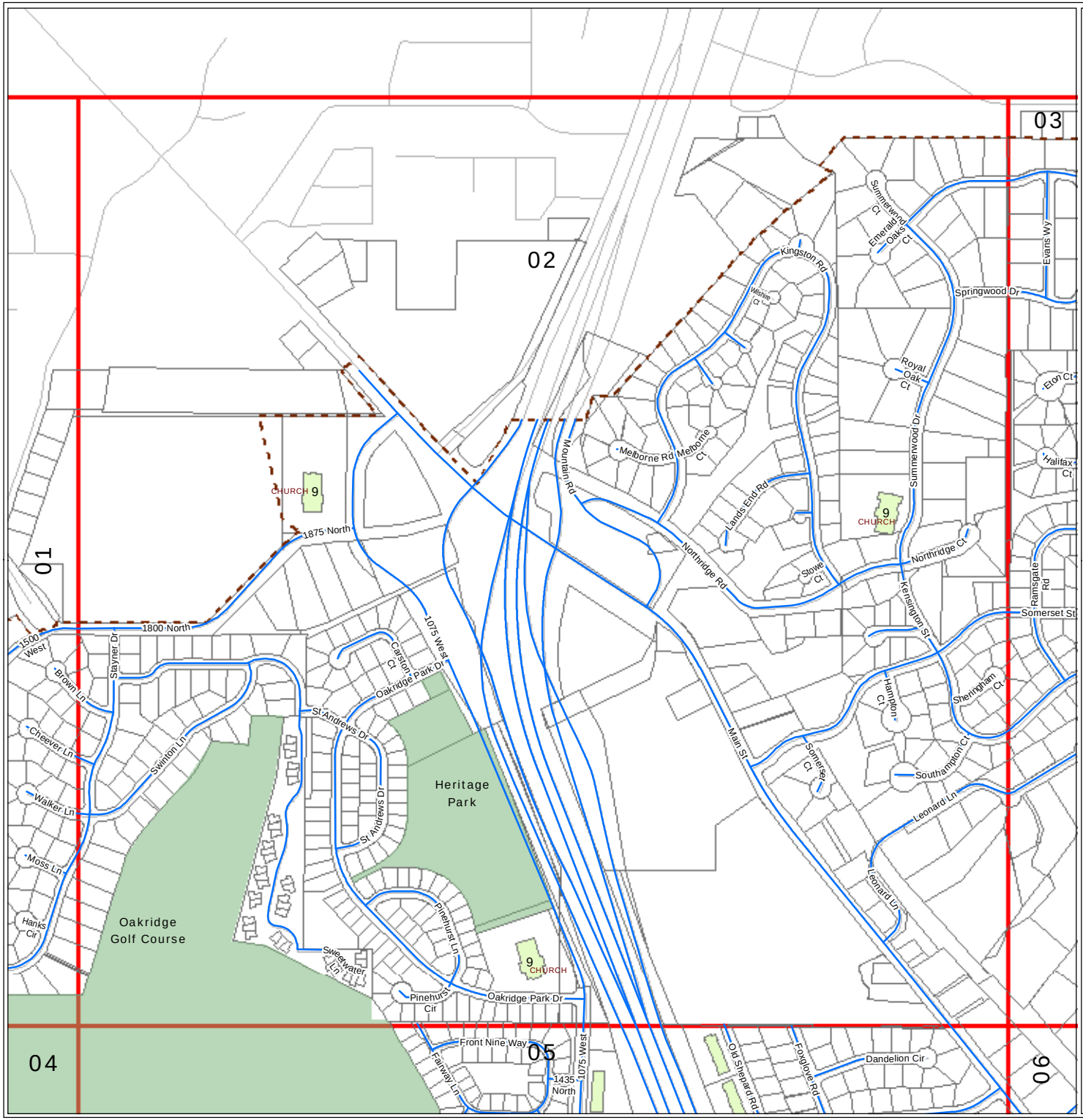

Farmington City Street Map Book

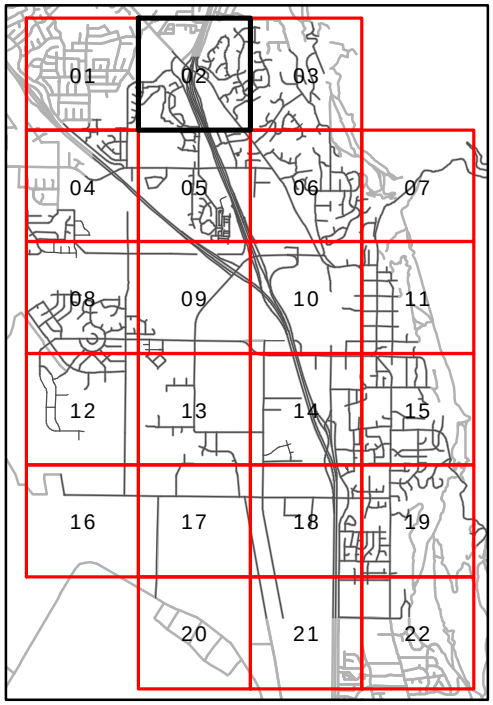

Legend

- Centerlines
- Parks
- Buildings
- Ponds & Reservoirs
- Parcels
- City Grid
- Municipal Boundary

FARMINGTON CITY GIS..
Printed: Apr 17, 2007
Document: \\Docimage\GIS\Projects\Standard\STREET MAP BOOK 8X11.mxd

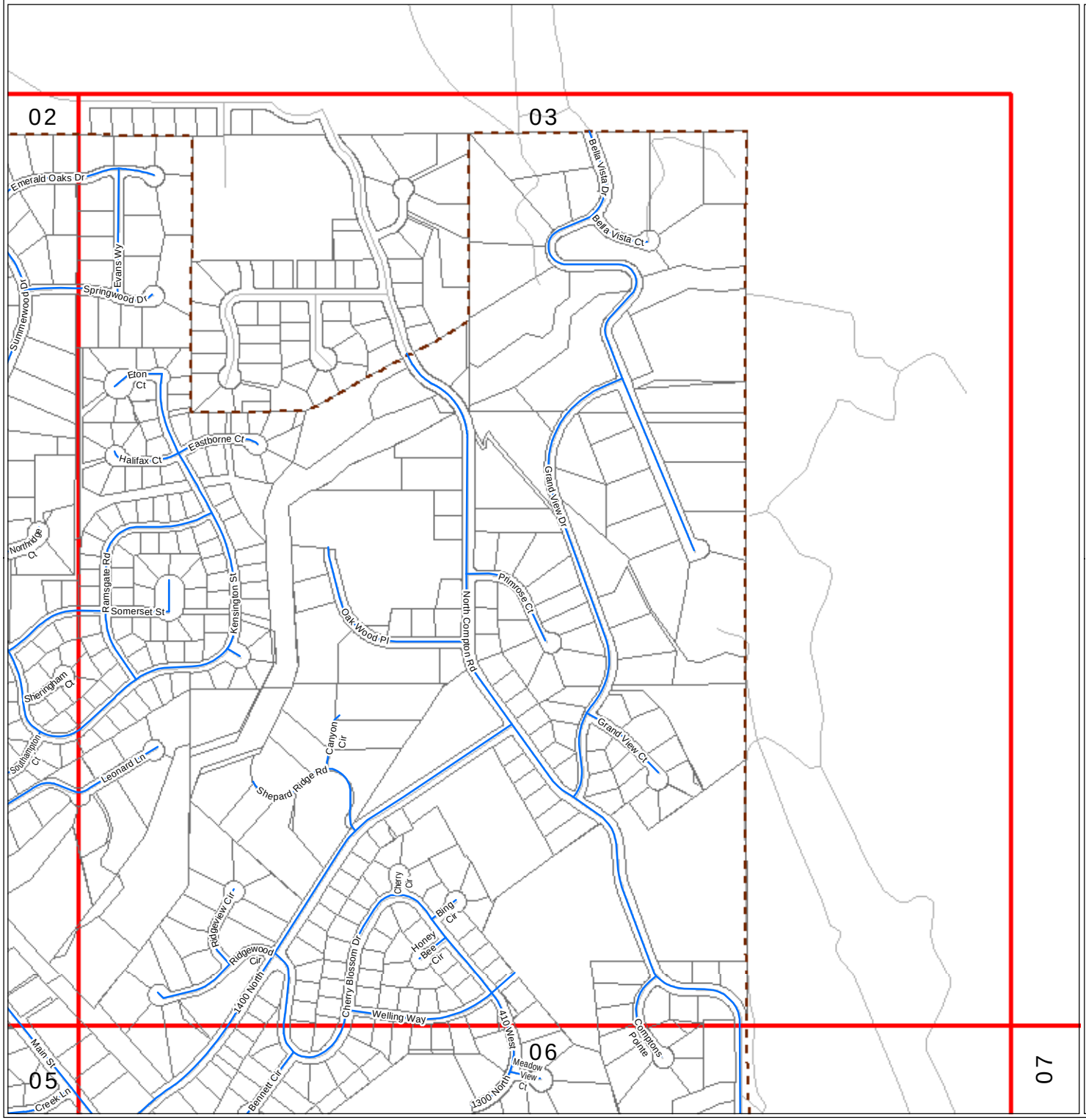

Farmington City Street Map Book

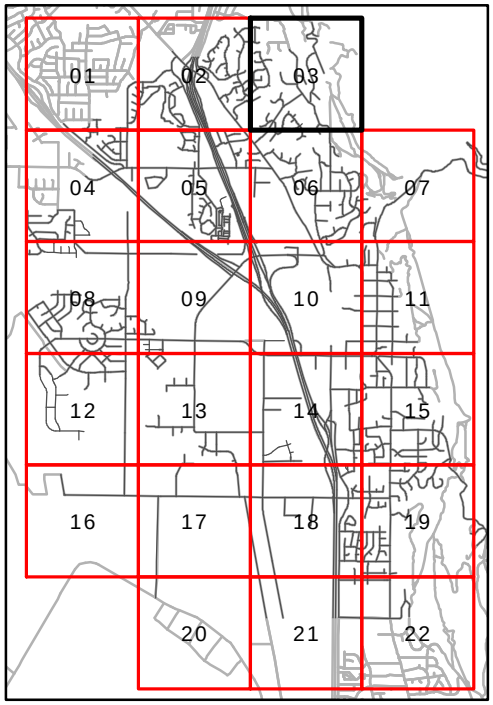

Legend

- Centerlines
- Parks
- Buildings
- Ponds & Reservoirs
- Parcels
- City Grid
- Municipal Boundary

FARMINGTON CITY GIS..
Printed: Apr 17, 2007
Document: \\Docimage\GIS\Projects\Standard\STREET MAP BOOK 8X11.mxd

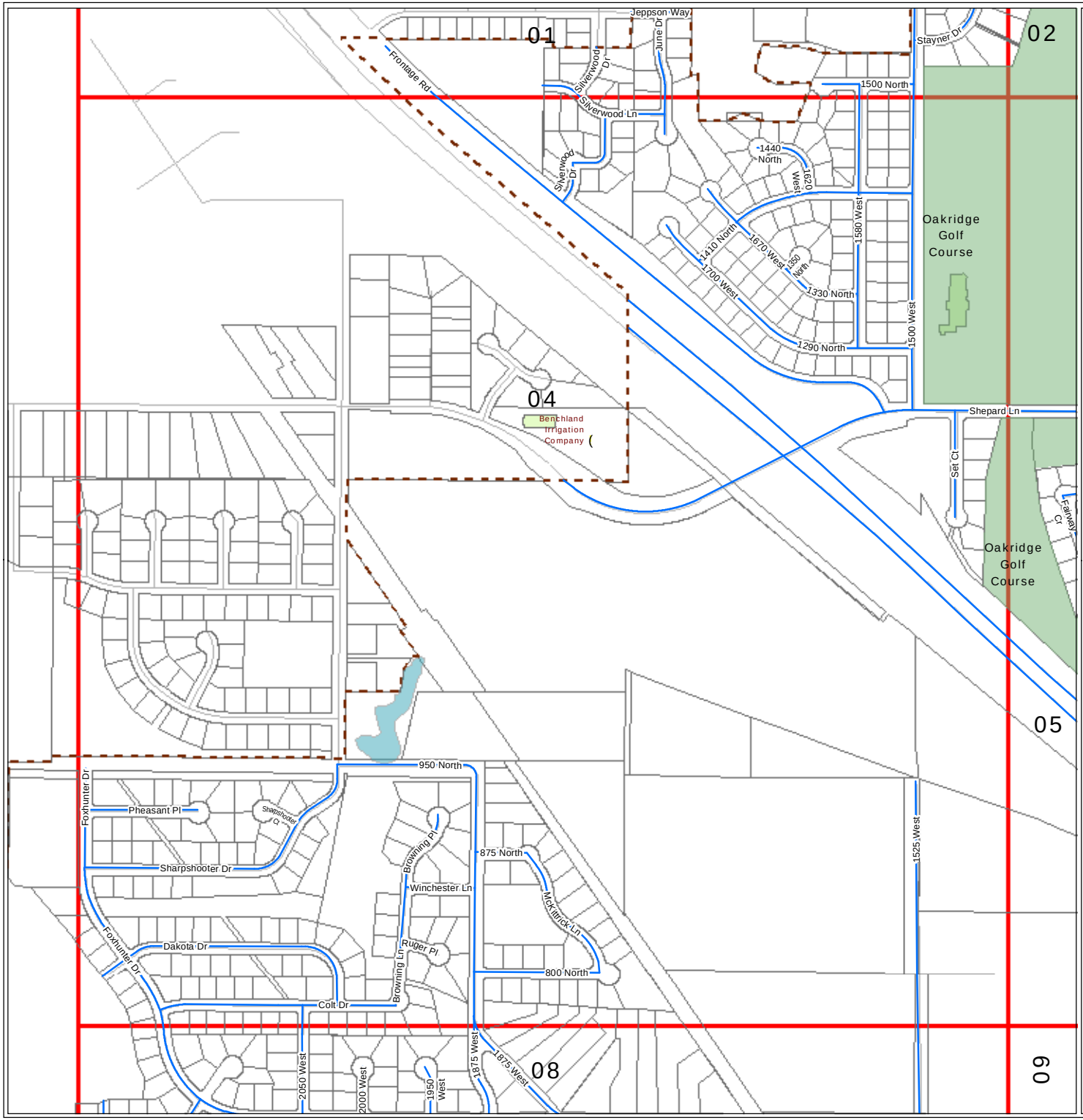

Farmington City Street Map Book

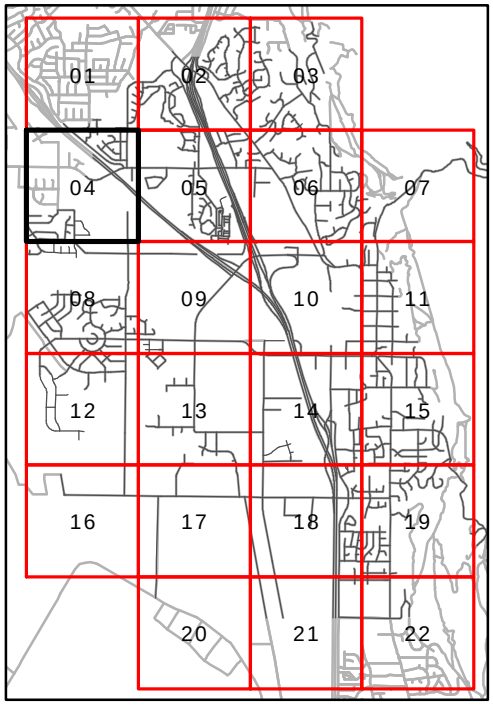

Legend

- Centerlines
- Parks
- Buildings
- Ponds & Reservoirs
- Parcels
- City Grid
- Municipal Boundary

FARMINGTON CITY GIS..
Printed: Apr 17, 2007
Document: \\Docimage\GIS\Projects\Standard\STREET MAP BOOK 8X11.mxd

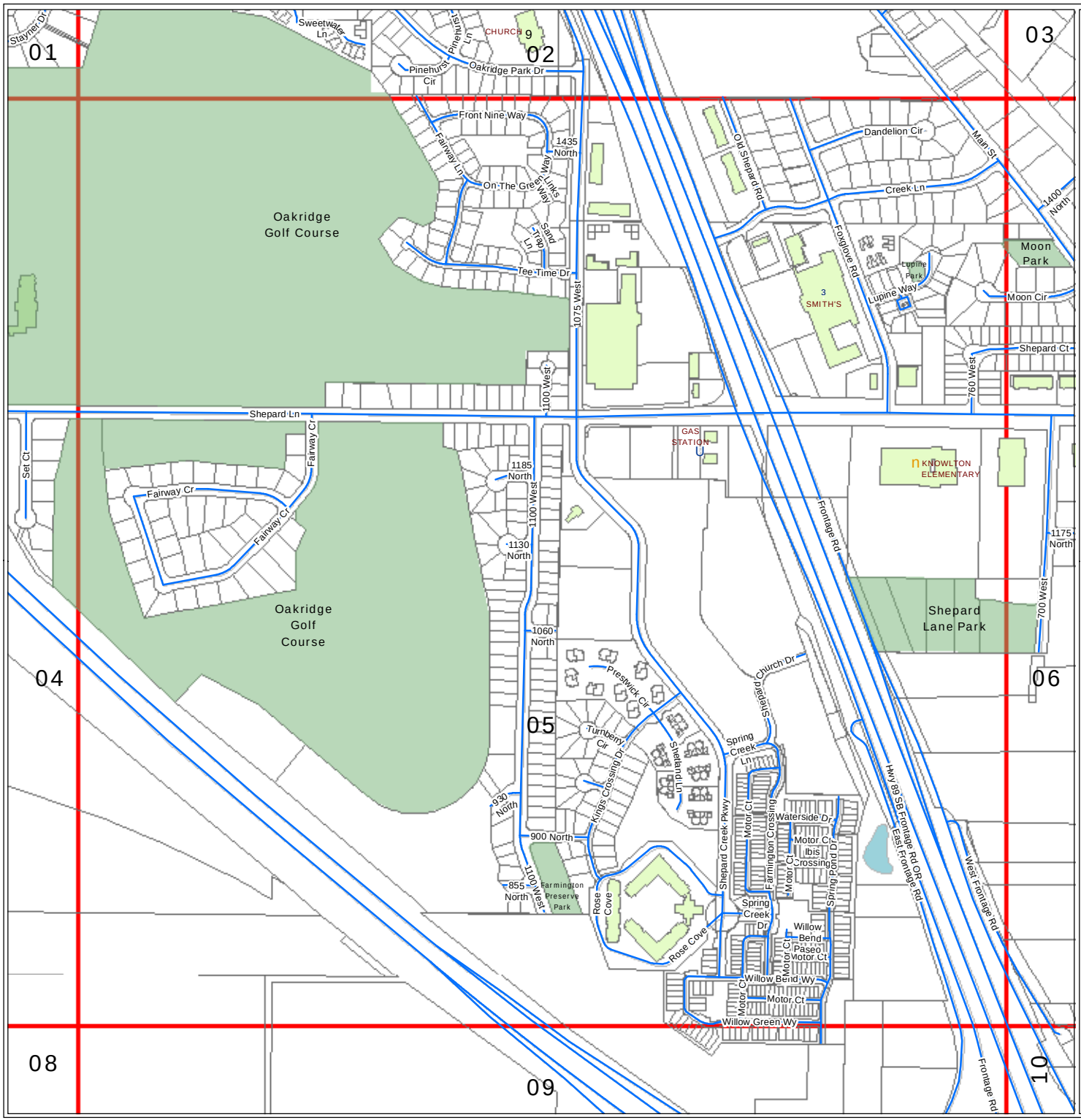

Farmington City Street Map Book

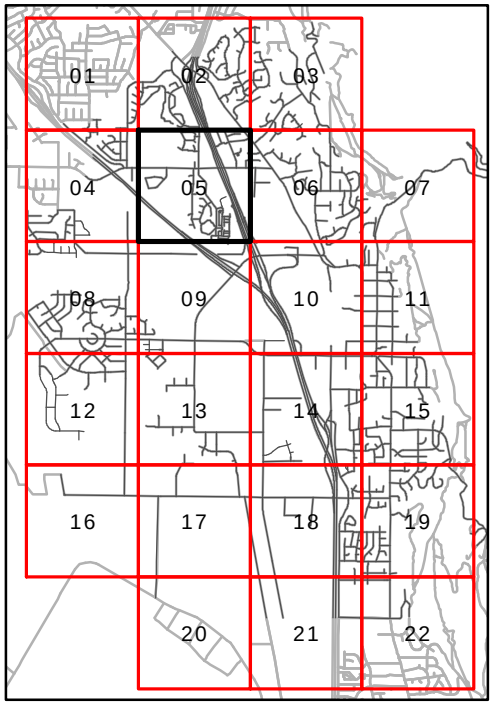

Legend

- Centerlines
- Parks
- Buildings
- Ponds & Reservoirs
- Parcels
- City Grid
- Municipal Boundary

FARMINGTON CITY GIS..
Printed: Apr 17, 2007
Document: \\Docimage\GIS\Projects\Standard\STREET MAP BOOK 8X11.mxd

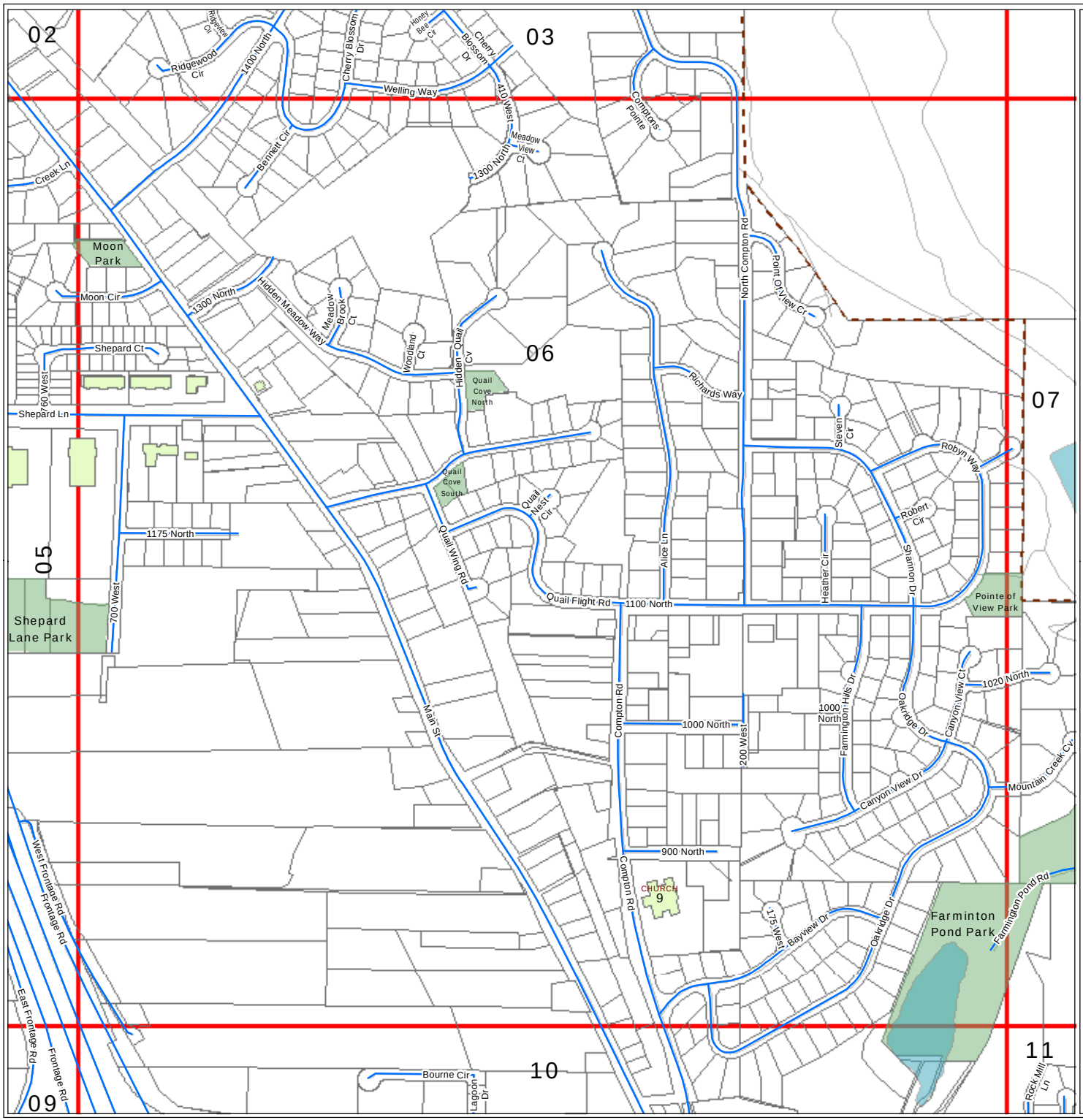

Farmington City Street Map Book

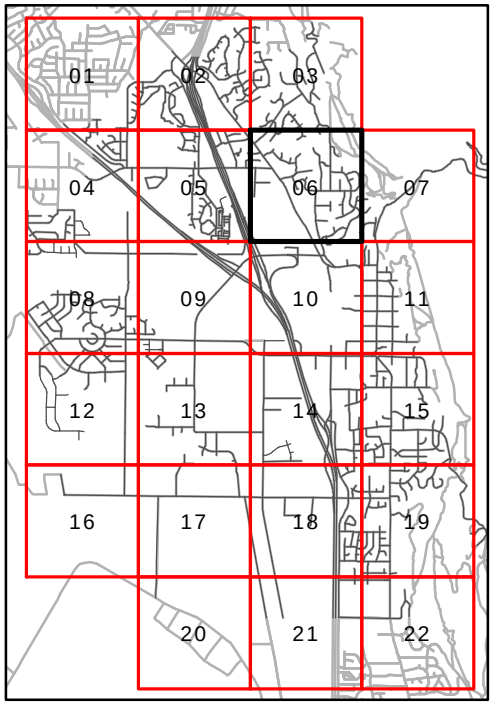

Legend

- Centerlines
- Parks
- Buildings
- Ponds & Reservoirs
- Parcels
- City Grid
- Municipal Boundary

FARMINGTON CITY GIS..
Printed: Apr 17, 2007
Document: \\Docimage\GIS\Projects\Standard\STREET MAP BOOK 8X11.mxd

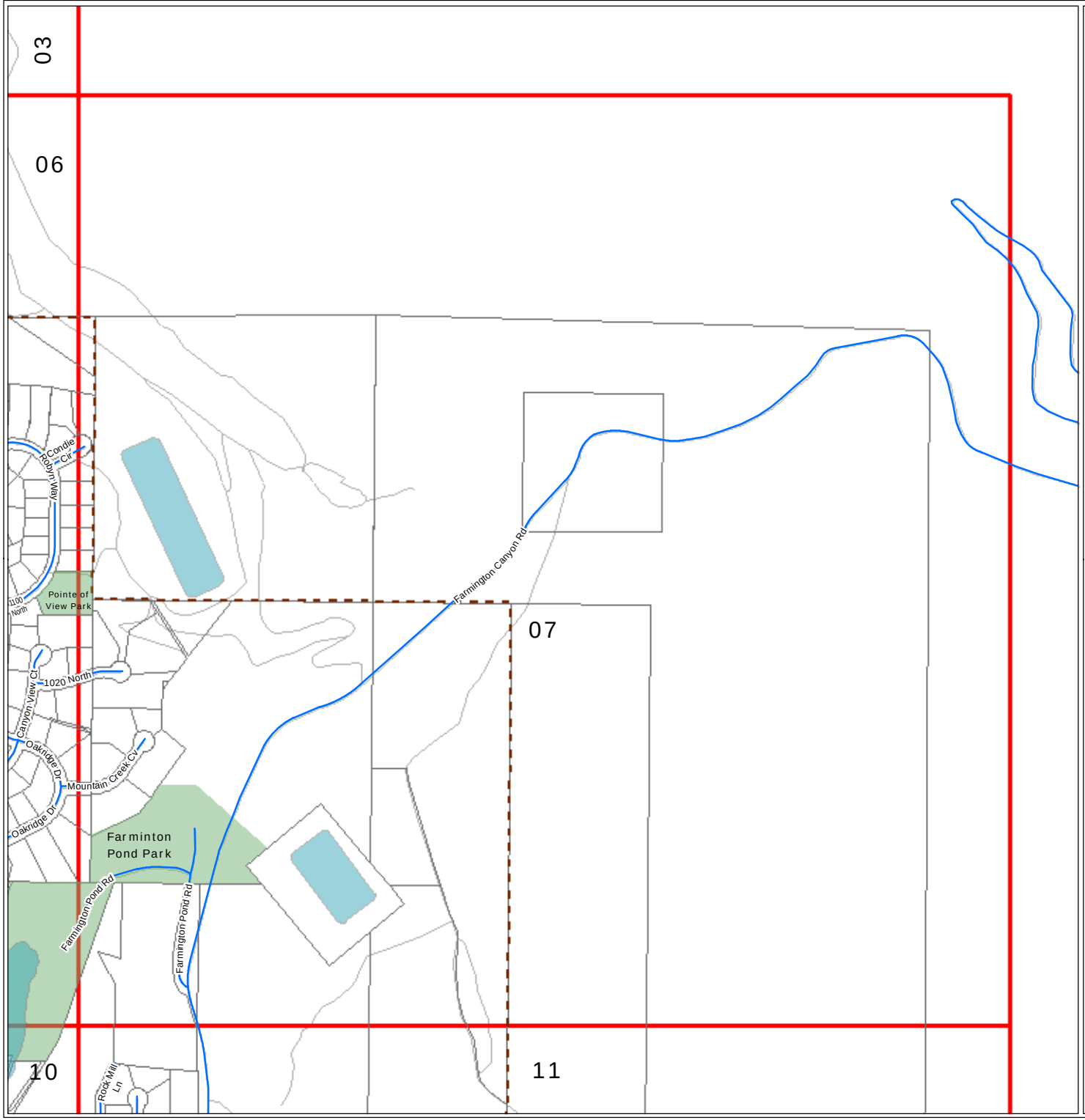

Farmington City Street Map Book

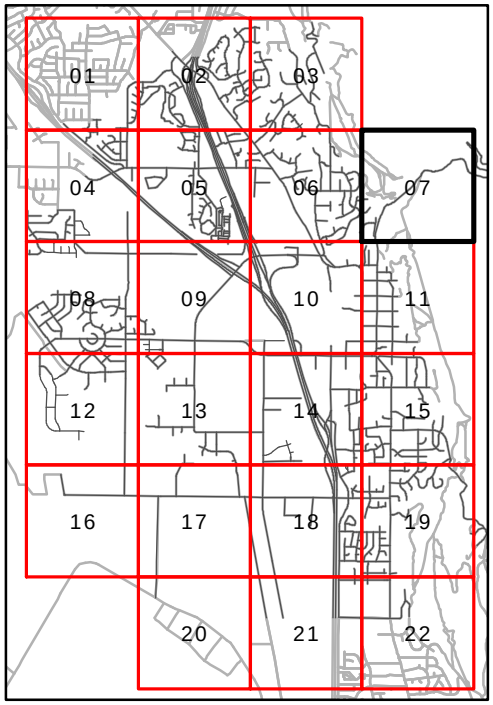

Legend

- Centerlines
- Parks
- Buildings
- Ponds & Reservoirs
- Parcels
- City Grid
- Municipal Boundary

FARMINGTON CITY GIS..
Printed: Apr 17, 2007
Document: \\Docimage\GIS\Projects\Standard\STREET MAP BOOK 8X11.mxd

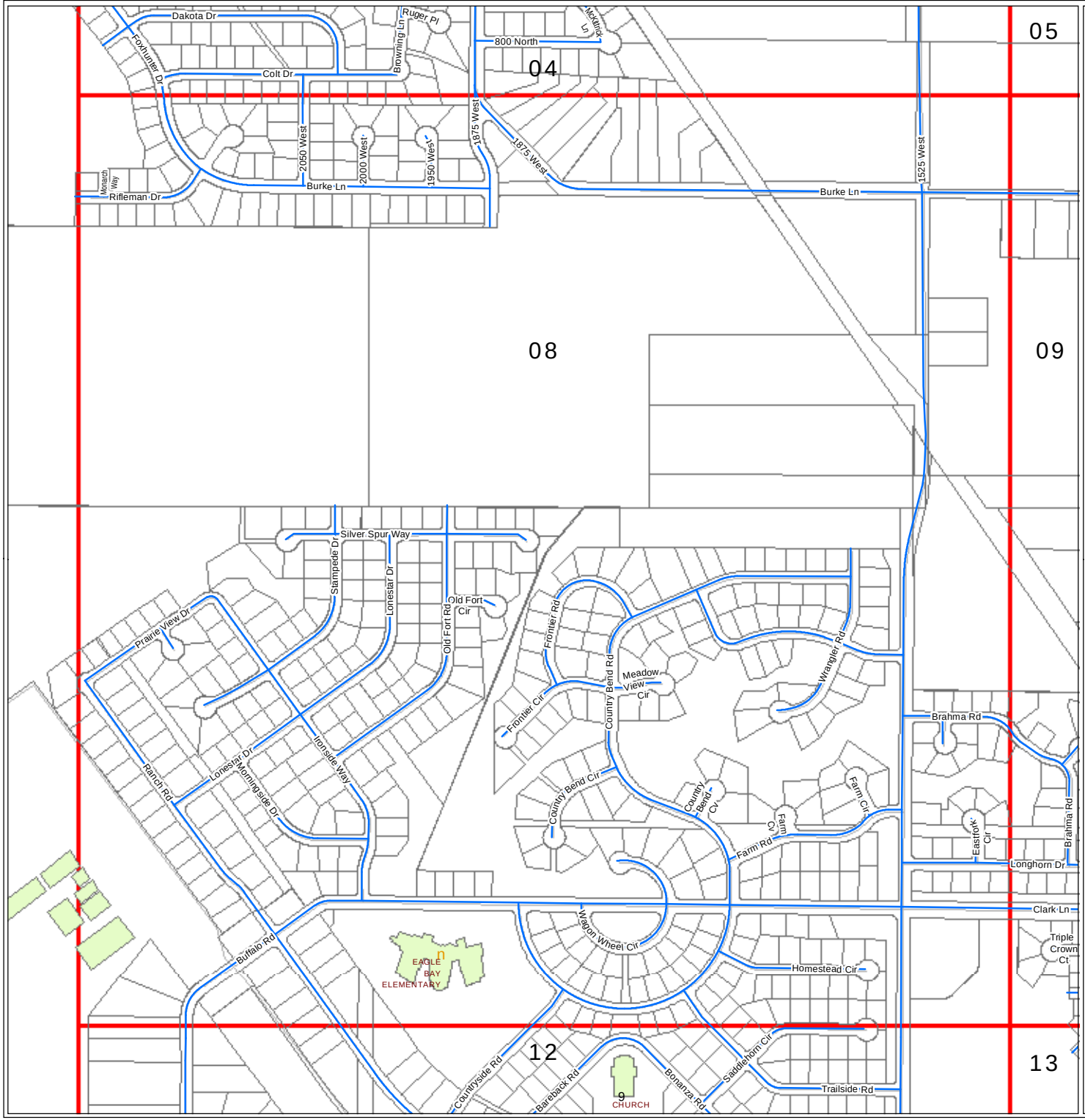

Farmington City Street Map Book

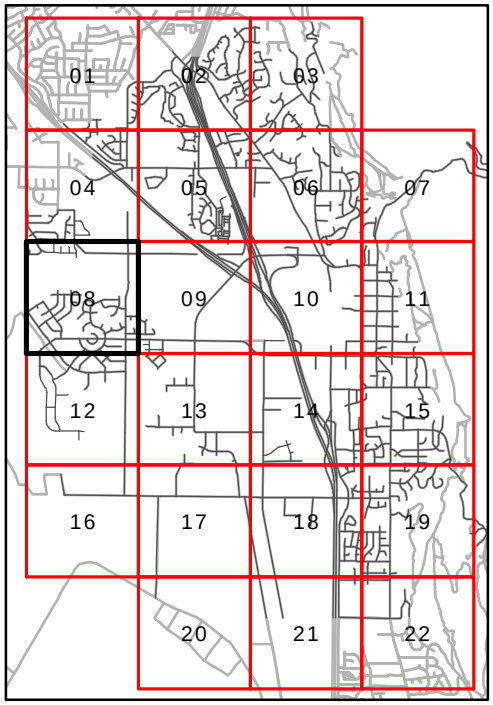

Legend

- Centerlines
- Parks
- Buildings
- Ponds & Reservoirs
- Parcels
- City Grid
- Municipal Boundary

FARMINGTON CITY GIS..
Printed: Apr 17, 2007
Document: \\Docimage\GIS\Projects\Standard\STREET MAP BOOK 8X11.mxd

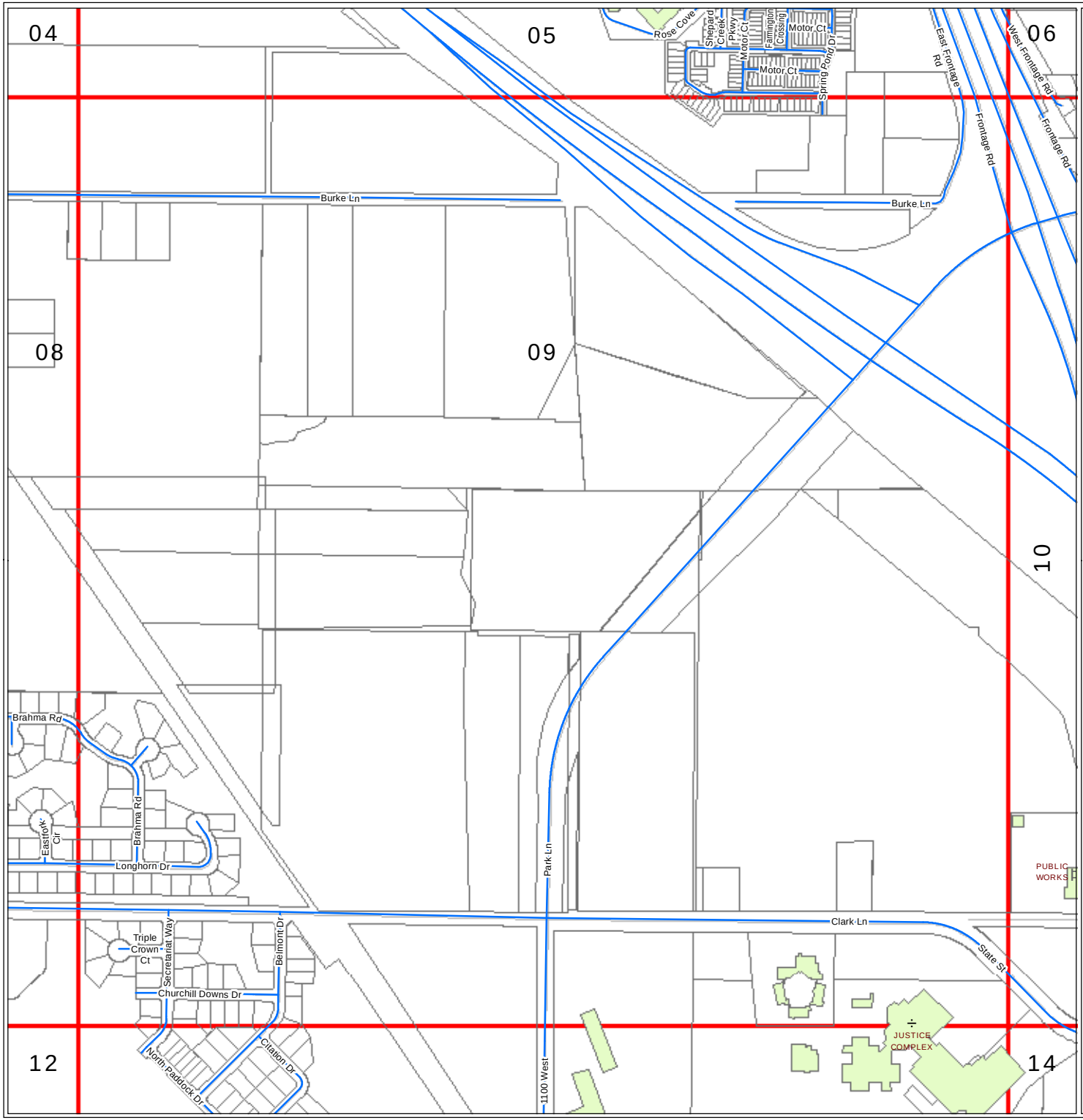

Farmington City Street Map Book

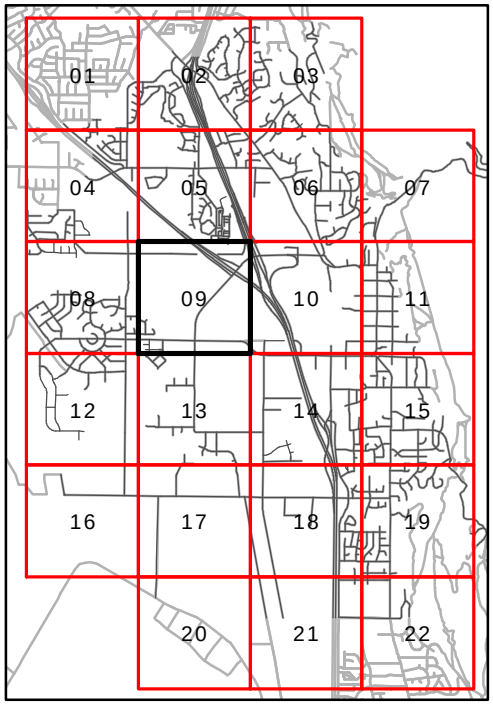

Legend

- Centerlines
- Parks
- Buildings
- Ponds & Reservoirs
- Parcels
- City Grid
- Municipal Boundary

FARMINGTON CITY GIS..
Printed: Apr 17, 2007
Document: \\Docimage\GIS\Projects\Standard\STREET MAP BOOK 8X11.mxd

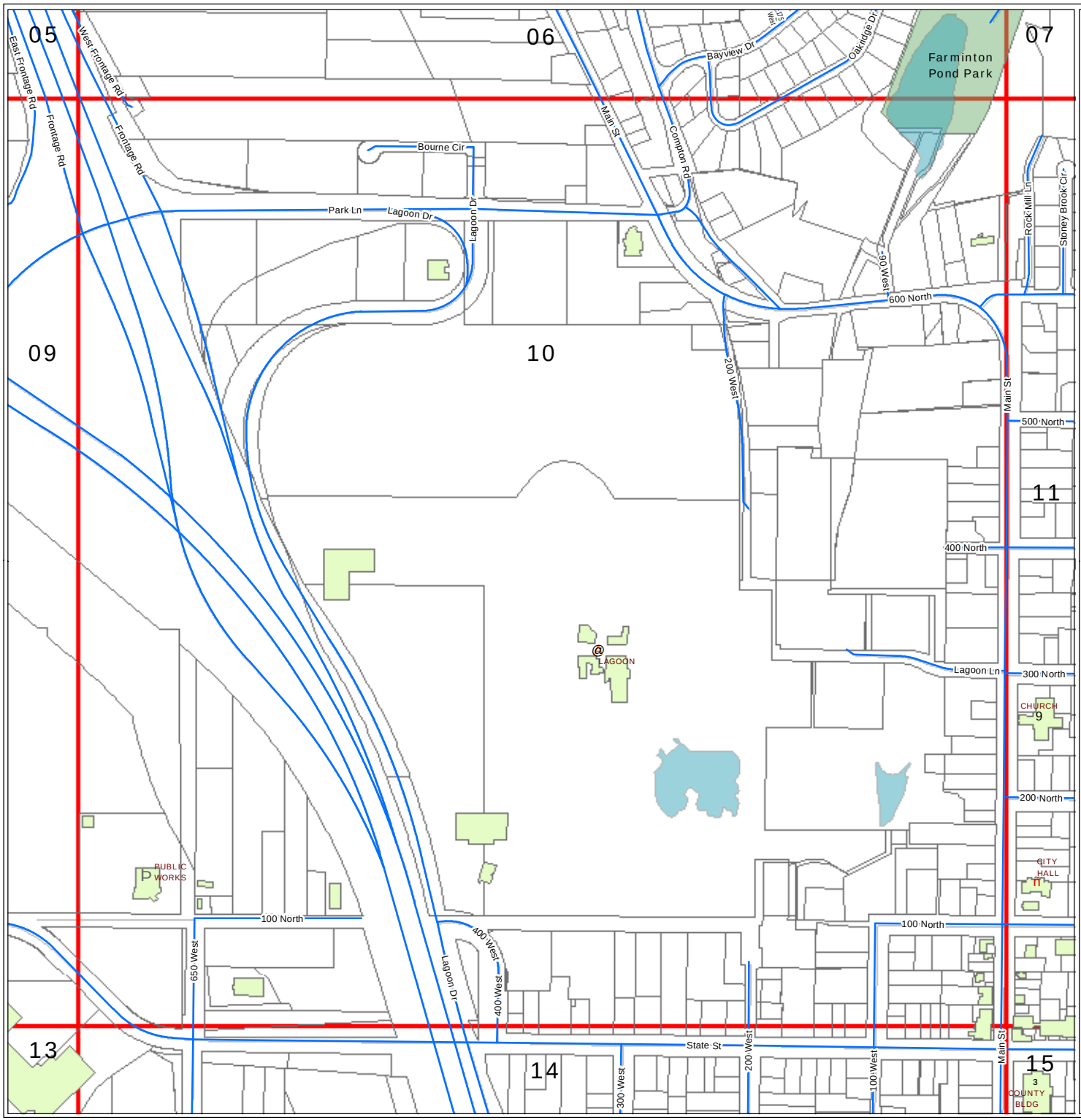

Farmington City Street Map Book

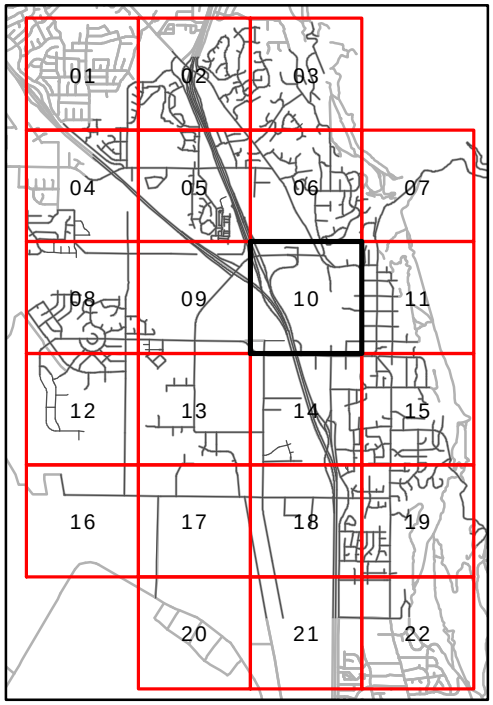

Legend

- Centerlines
- Parks
- Buildings
- Ponds & Reservoirs
- Parcels
- City Grid
- Municipal Boundary

FARMINGTON CITY GIS..
Printed: Apr 17, 2007
Document: \\Docimage\GIS\Projects\Standard\STREET MAP BOOK 8X11.mxd

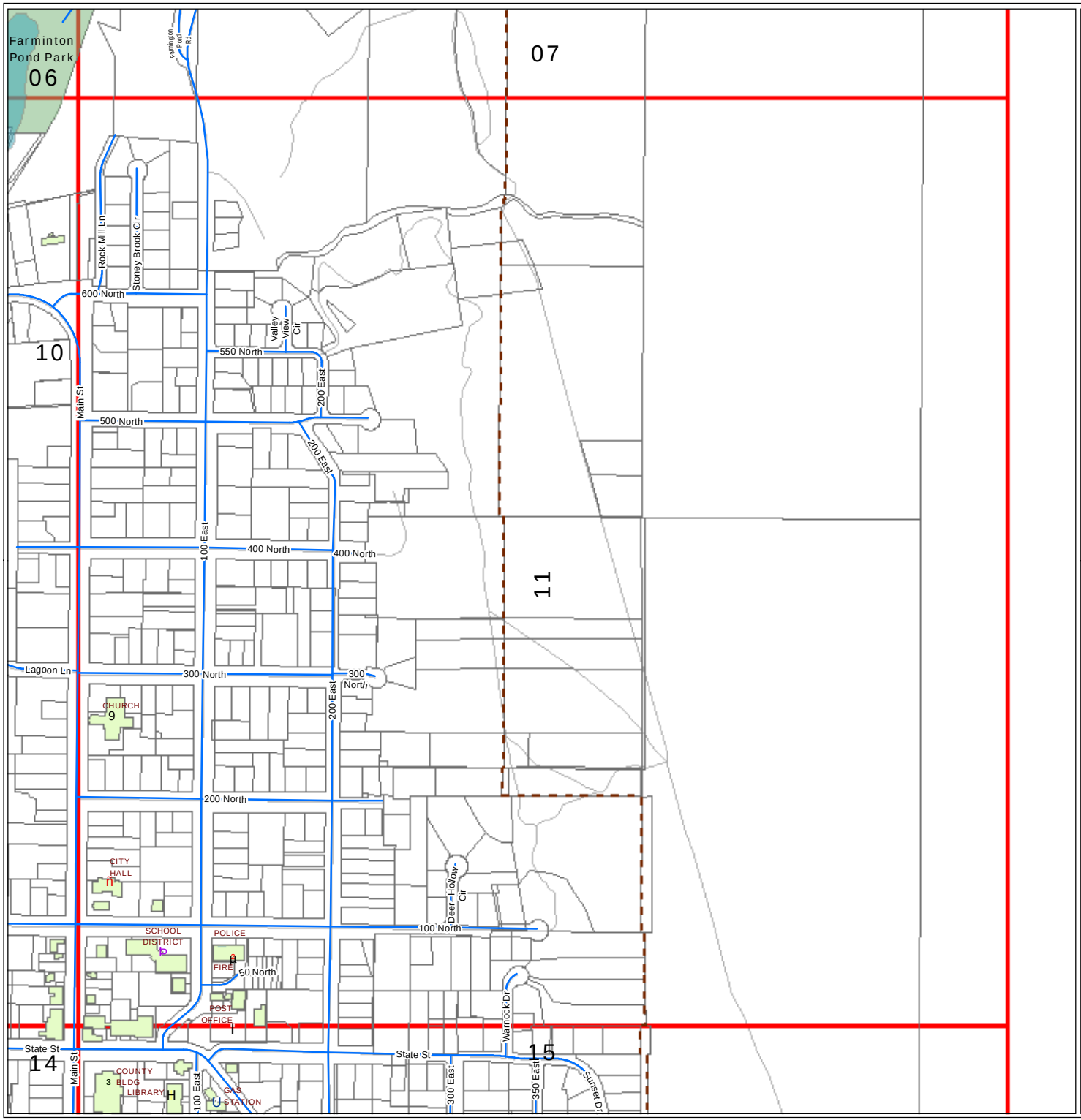

Farmington City Street Map Book

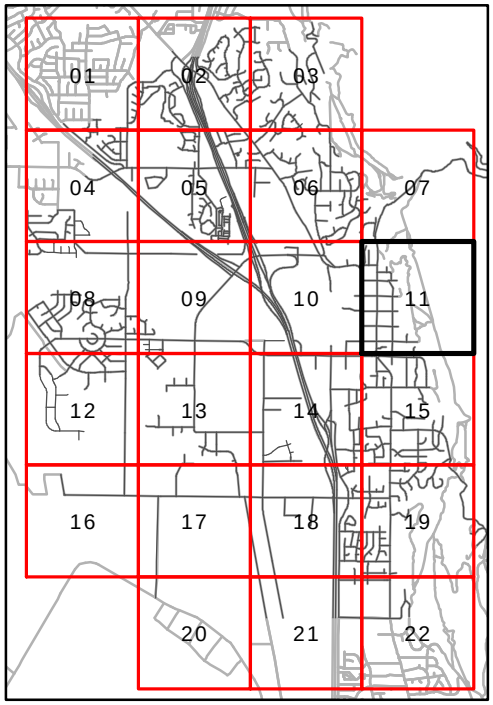

Legend

- Centerlines
- Parks
- Buildings
- Ponds & Reservoirs
- Parcels
- City Grid
- Municipal Boundary

FARMINGTON CITY GIS..
Printed: Apr 17, 2007
Document: \\Docimage\GIS\Projects\Standard\STREET MAP BOOK 8X11.mxd

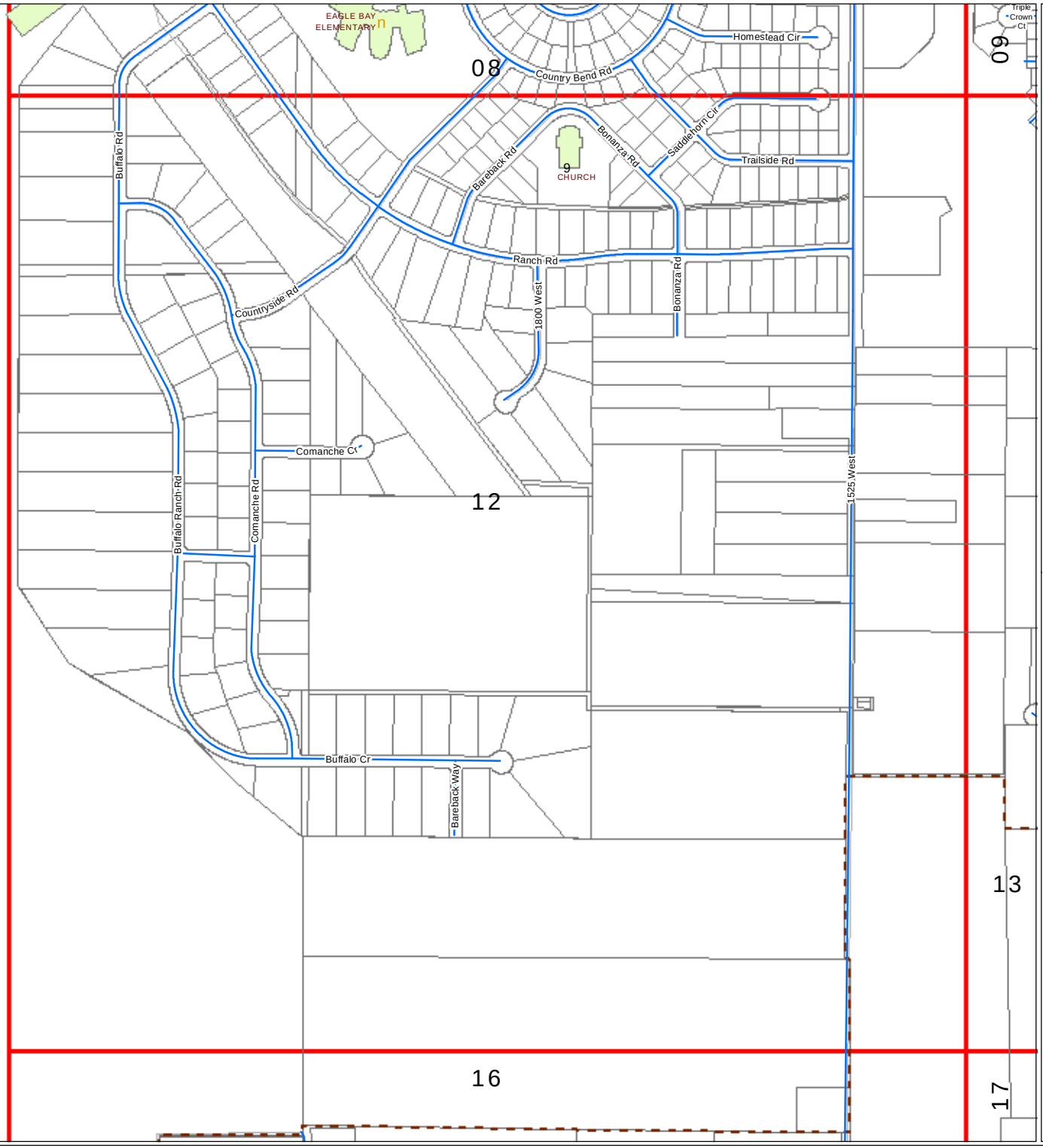

Farmington City Street Map Book

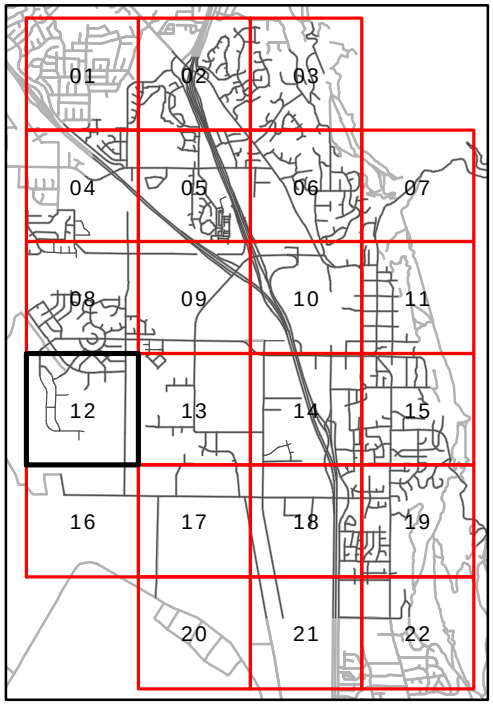

Legend

- Centerlines
- Parks
- Buildings
- Ponds & Reservoirs
- Parcels
- City Grid
- Municipal Boundary

FARMINGTON CITY GIS..
Printed: Apr 17, 2007
Document: \\Docimage\GIS\Projects\Standard\STREET MAP BOOK 8X11.mxd

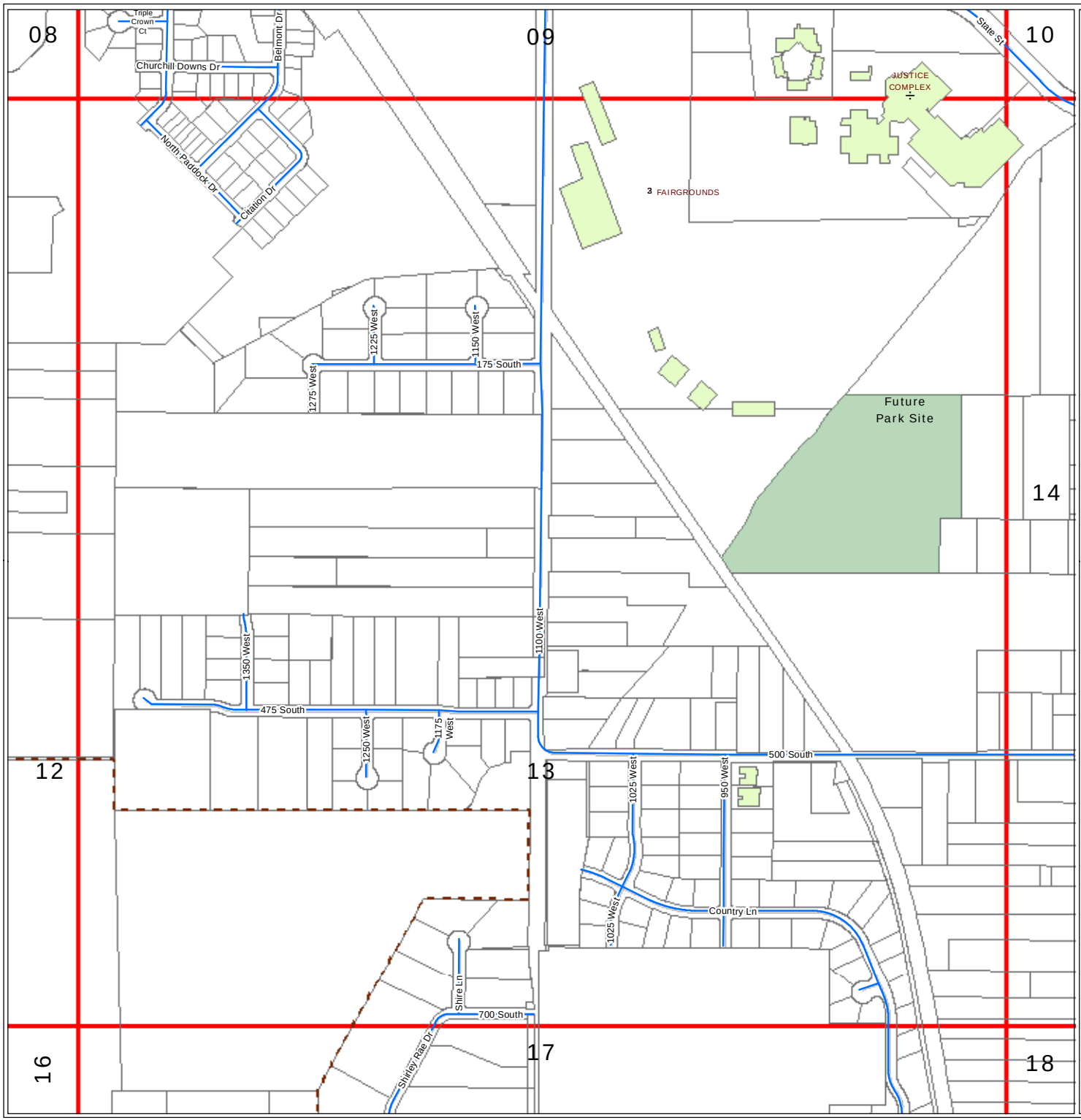

Farmington City Street Map Book

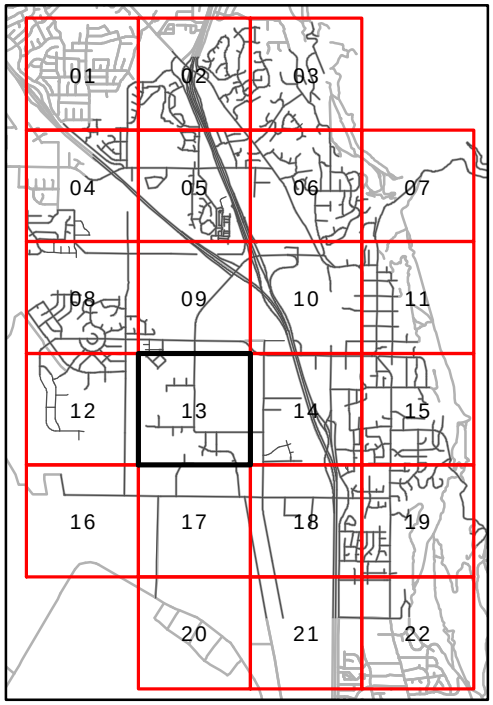

Legend

- Centerlines
- Parks
- Buildings
- Ponds & Reservoirs
- Parcels
- City Grid
- Municipal Boundary

FARMINGTON CITY GIS..
Printed: Apr 17, 2007
Document: \\Docimage\GIS\Projects\Standard\STREET MAP BOOK 8X11.mxd

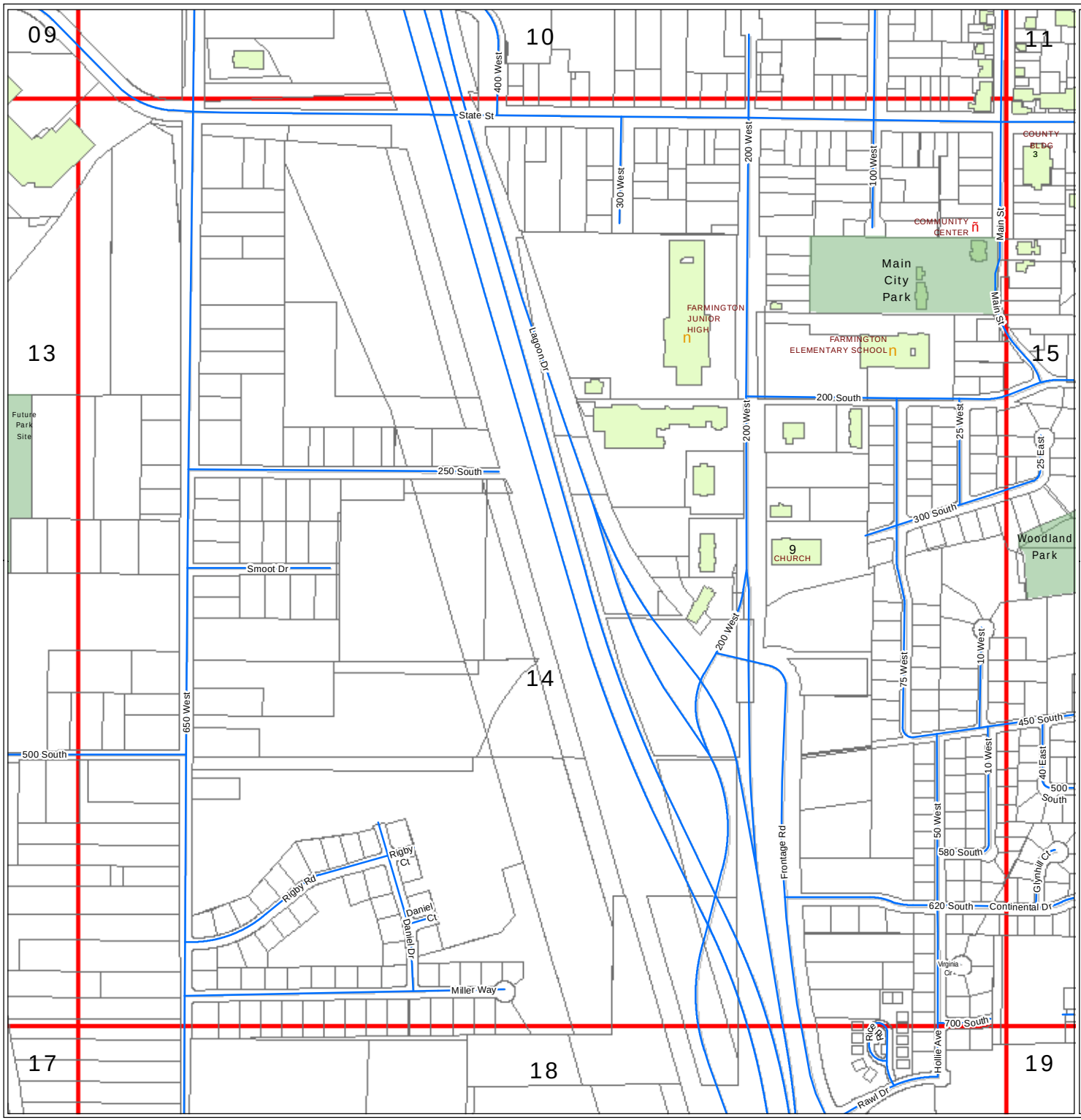

Farmington City Street Map Book

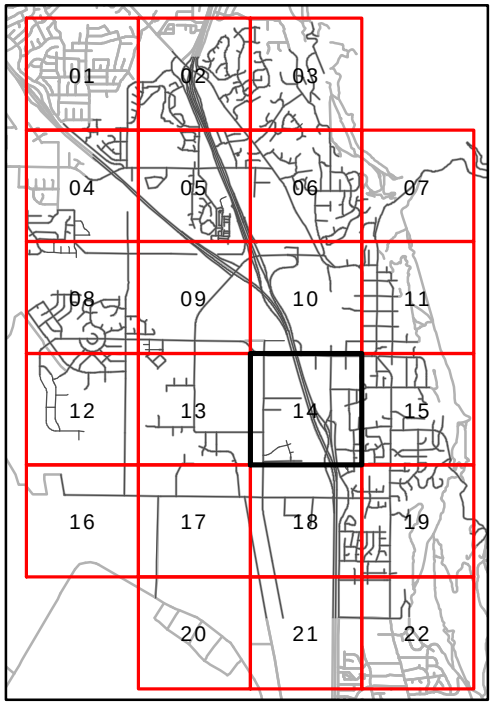

Legend

- Centerlines
- Parks
- Buildings
- Ponds & Reservoirs
- Parcels
- City Grid
- Municipal Boundary

FARMINGTON CITY GIS..
Printed: Apr 17, 2007
Document: \\Docimage\GIS\Projects\Standard\STREET MAP BOOK 8X11.mxd

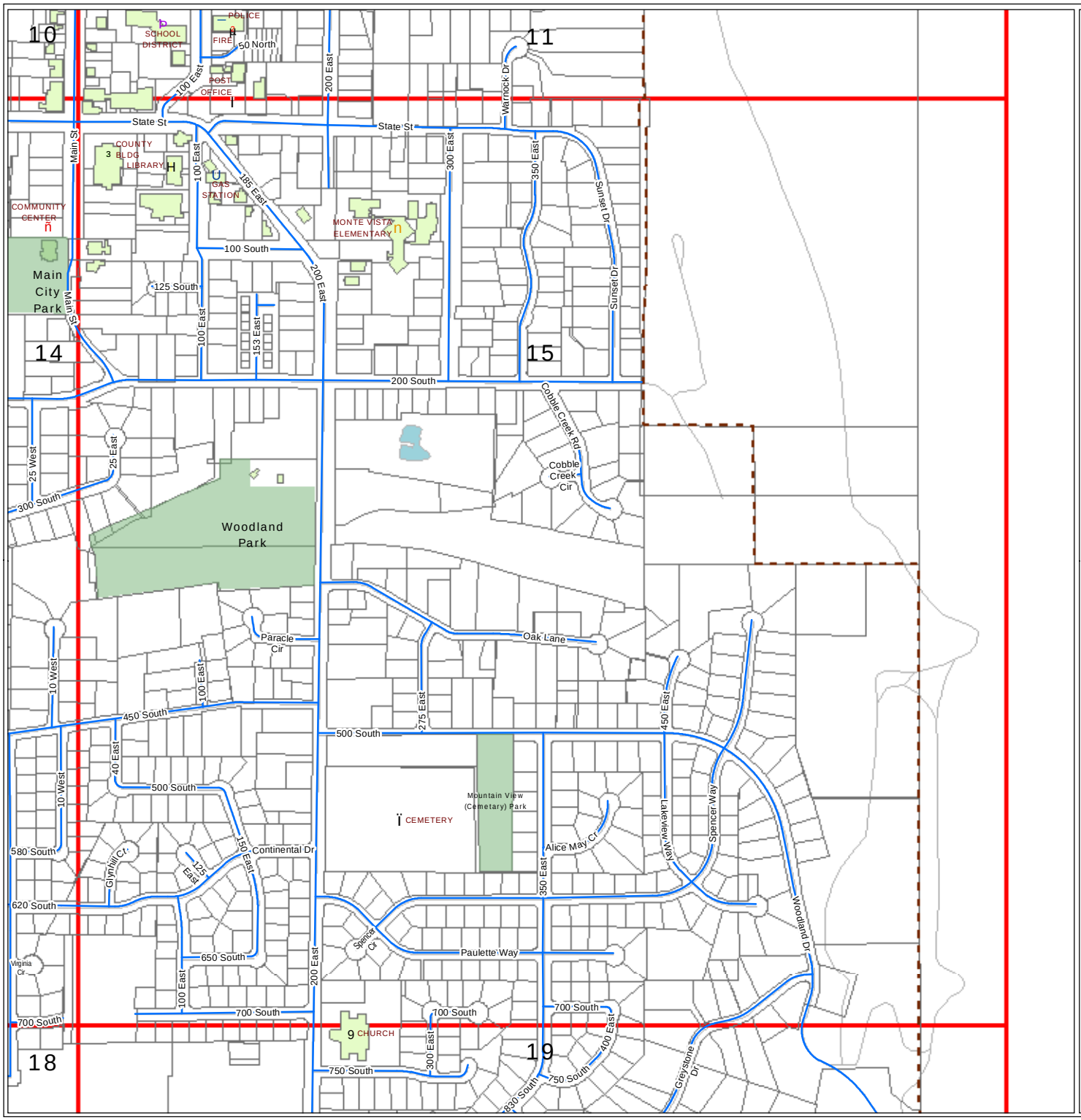

Farmington City Street Map Book

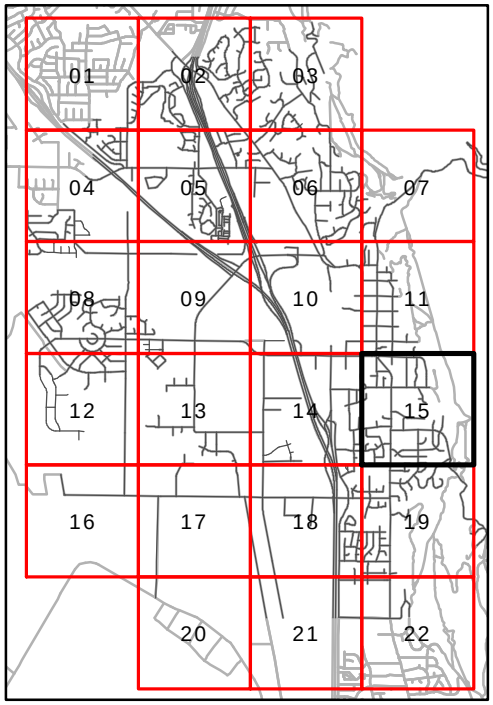

Legend

- Centerlines
- Parks
- Buildings
- Ponds & Reservoirs
- Parcels
- City Grid
- Municipal Boundary

FARMINGTON CITY GIS..
Printed: Apr 17, 2007
Document: \\Docimage\GIS\Projects\Standard\STREET MAP BOOK 8X11.mxd

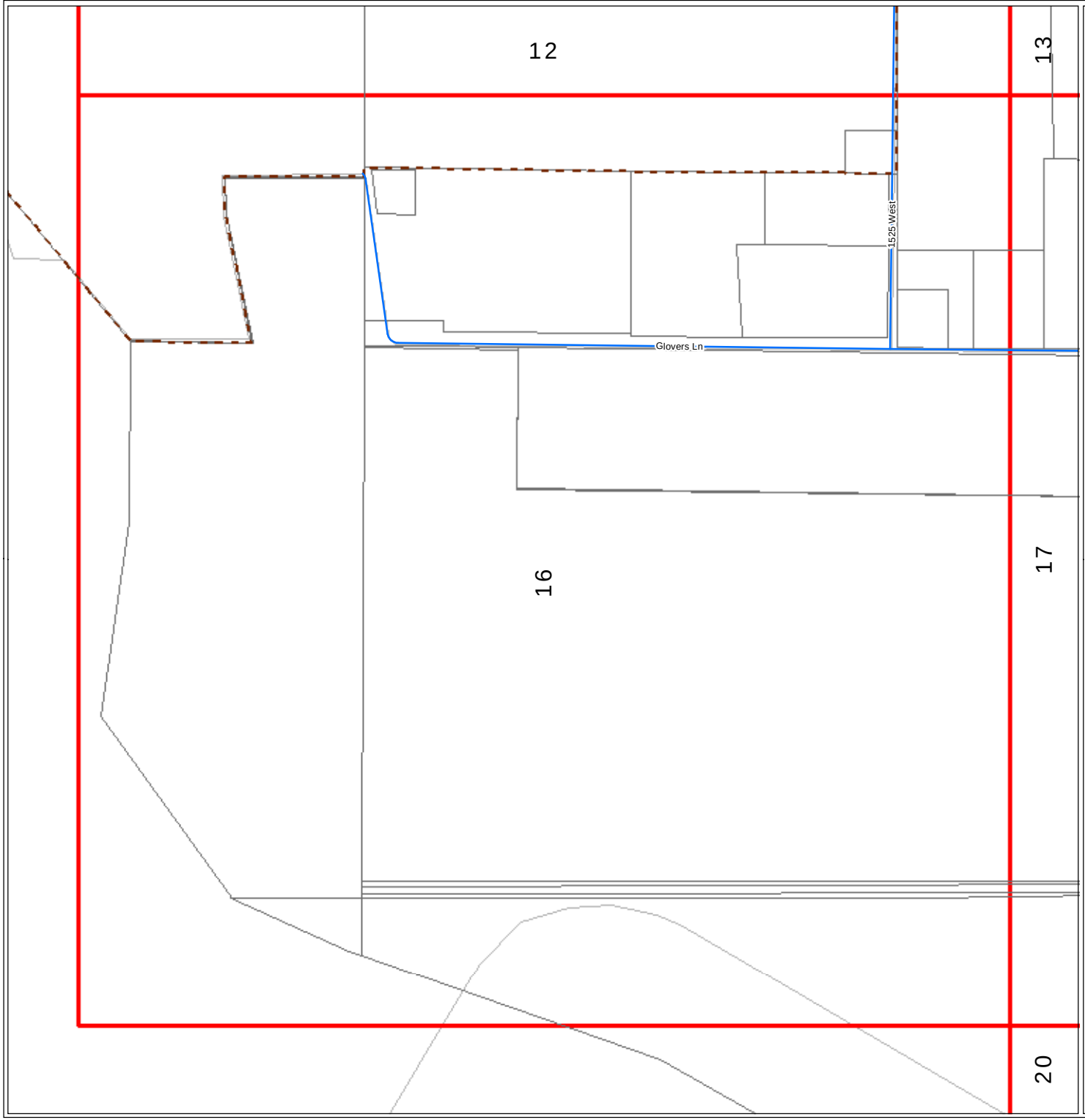

¶

Farmington City Street Map Book

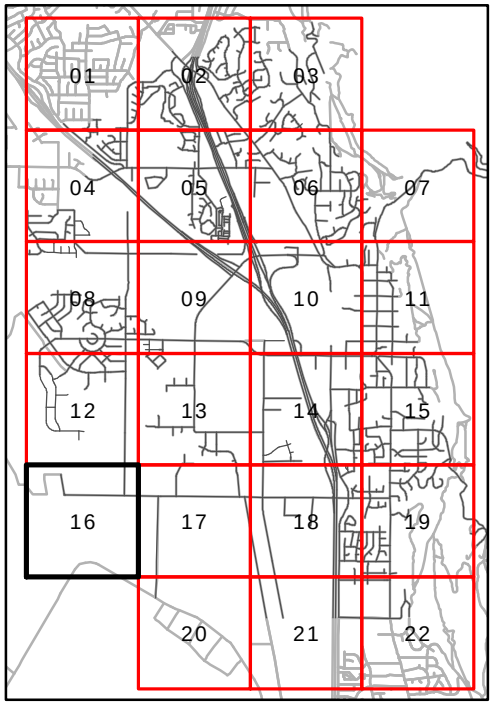

Legend

- Centerlines
- Parks
- Buildings
- Ponds & Reservoirs
- Parcels
- City Grid
- Municipal Boundary

FARMINGTON CITY GIS..
Printed: Apr 17, 2007
Document: \\Docimage\GIS\Projects\Standard\STREET MAP BOOK 8X11.mxd

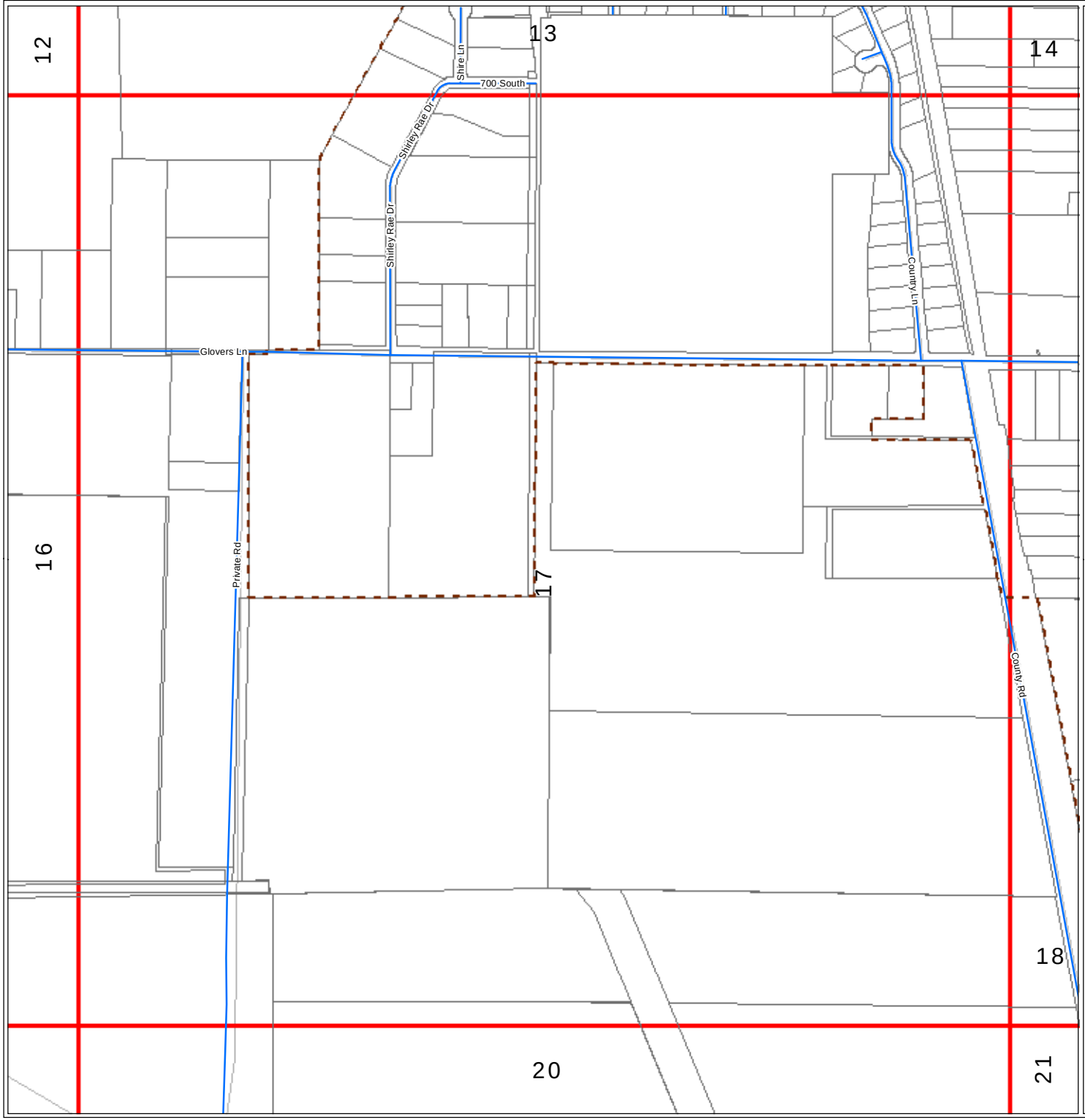

Farmington City Street Map Book

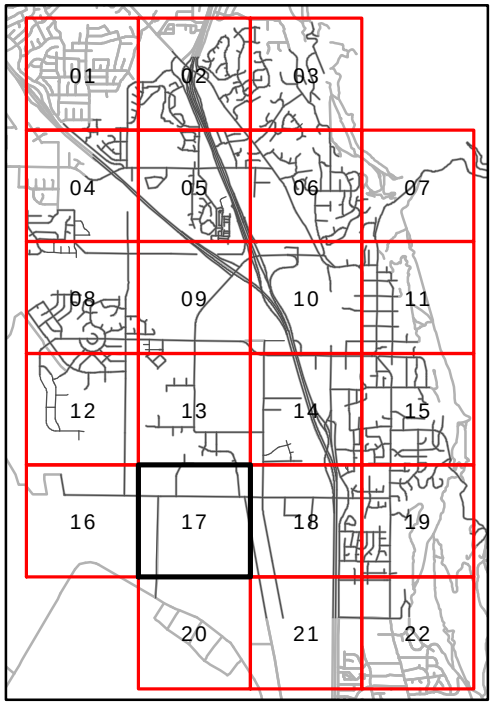

Legend

- Centerlines
- Parks
- Buildings
- Ponds & Reservoirs
- Parcels
- City Grid
- Municipal Boundary

FARMINGTON CITY GIS..
Printed: Apr 17, 2007
Document: \\Docimage\GIS\Projects\Standard\STREET MAP BOOK 8X11.mxd

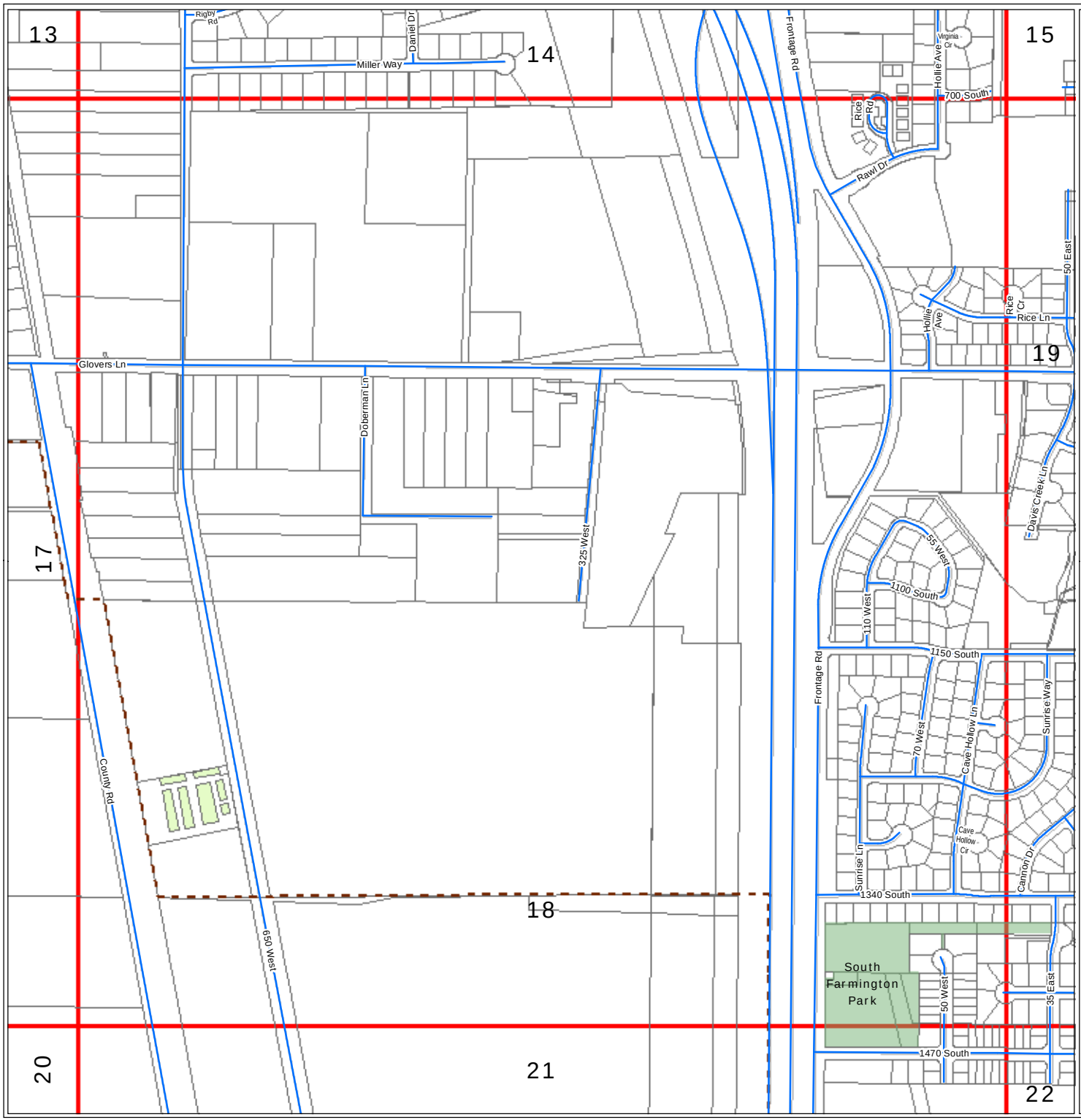

Farmington City Street Map Book

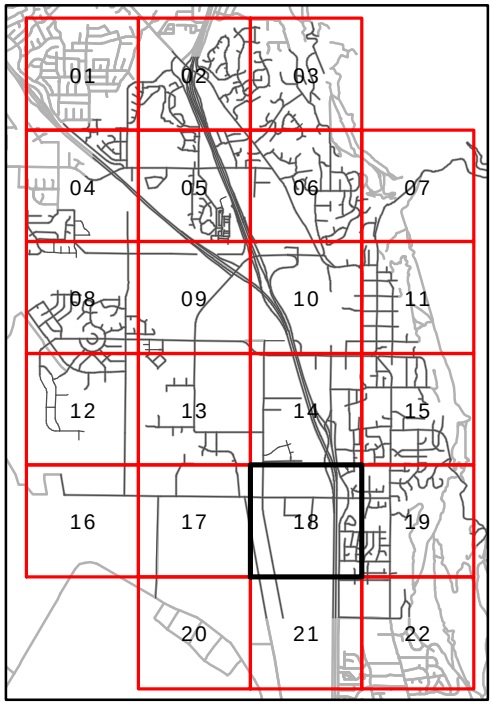

Legend

- Centerlines
- Parks
- Buildings
- Ponds & Reservoirs
- Parcels
- City Grid
- Municipal Boundary

FARMINGTON CITY GIS..
Printed: Apr 17, 2007
Document: \\Docimage\GIS\Projects\Standard\STREET MAP BOOK 8X11.mxd

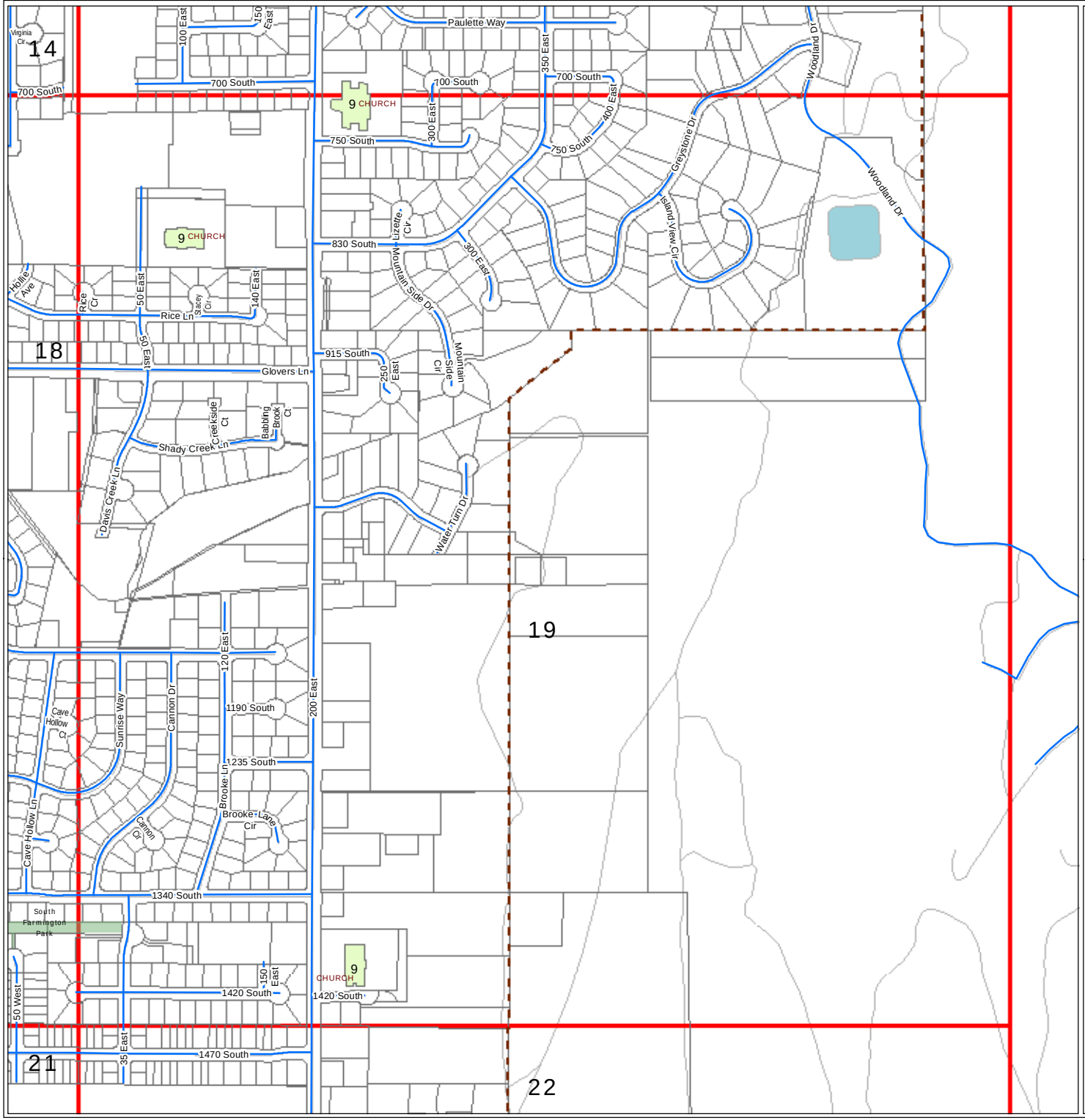

Farmington City Street Map Book

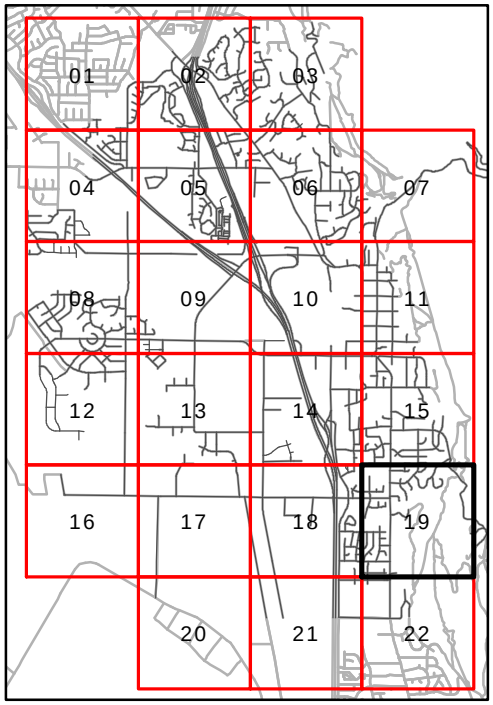

Legend

- Centerlines
- Parks
- Buildings
- Ponds & Reservoirs
- Parcels
- City Grid
- Municipal Boundary

FARMINGTON CITY GIS..
Printed: Apr 17, 2007
Document: \\Docimage\GIS\Projects\Standard\STREET MAP BOOK 8X11.mxd

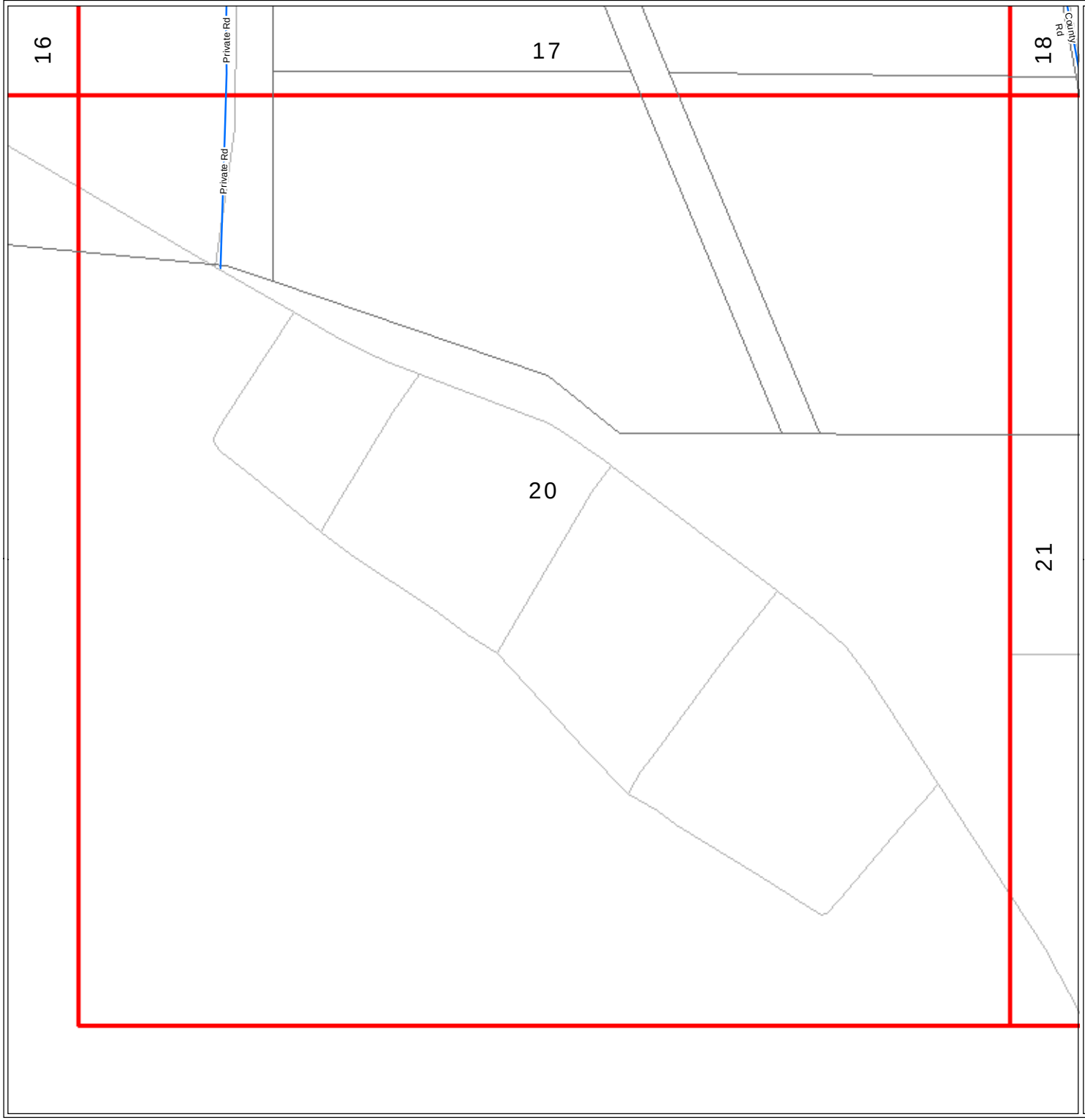

Farmington City Street Map Book

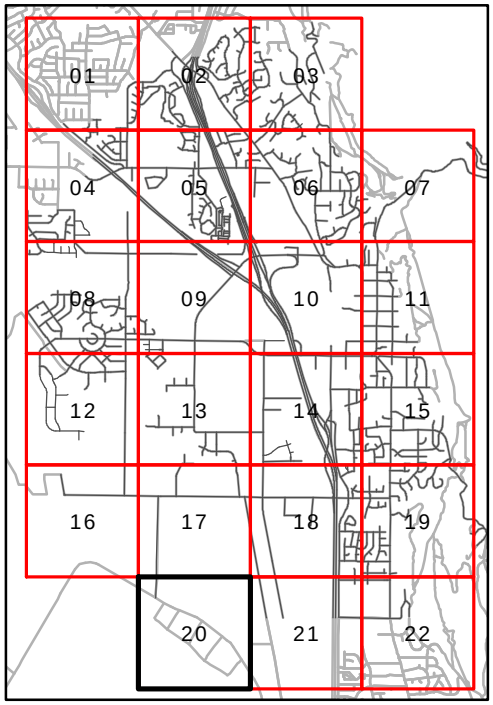

Legend

- Centerlines
- Parks
- Buildings
- Ponds & Reservoirs
- Parcels
- City Grid
- Municipal Boundary

FARMINGTON CITY GIS..
Printed: Apr 17, 2007
Document: \\Docimage\GIS\Projects\Standard\STREET MAP BOOK 8X11.mxd

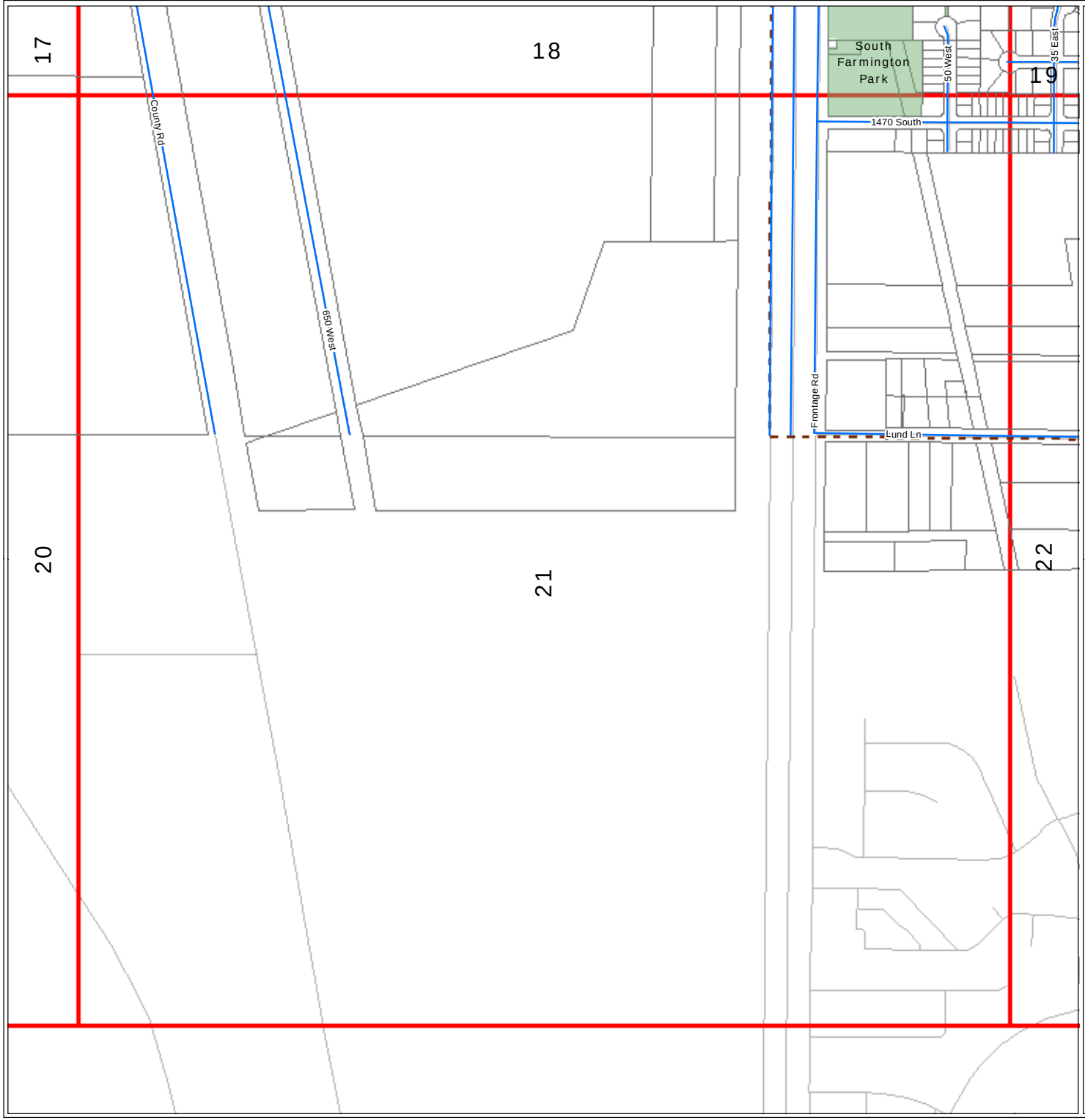

Farmington City Street Map Book

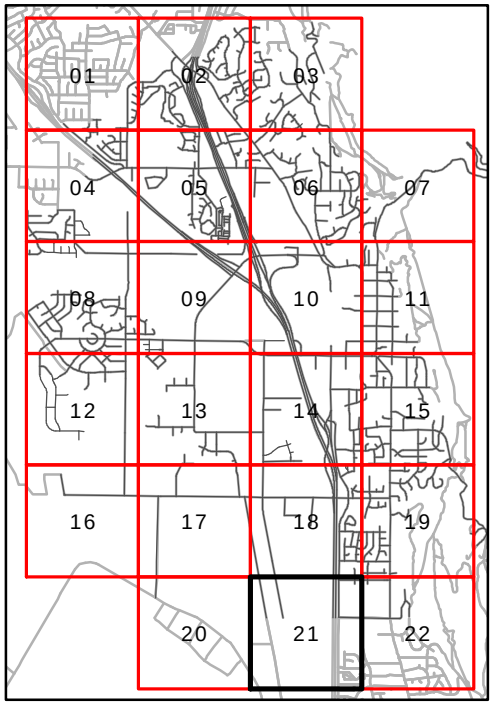

Legend

- Centerlines
- Parks
- Buildings
- Ponds & Reservoirs
- Parcels
- City Grid
- Municipal Boundary

FARMINGTON CITY GIS..
Printed: Apr 17, 2007
Document: \\Docimage\GIS\Projects\Standard\STREET MAP BOOK 8X11.mxd

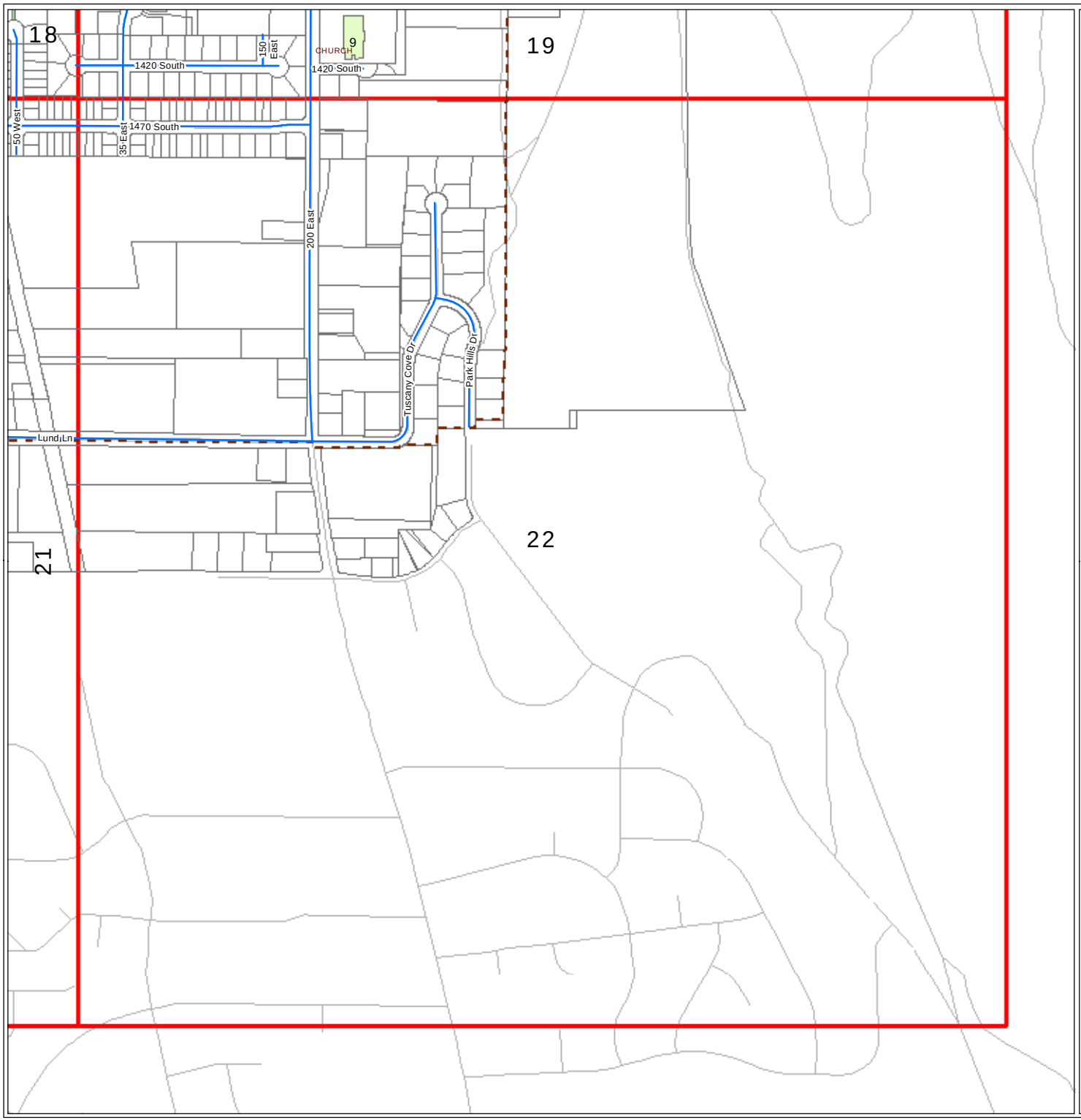

Farmington City Street Map Book

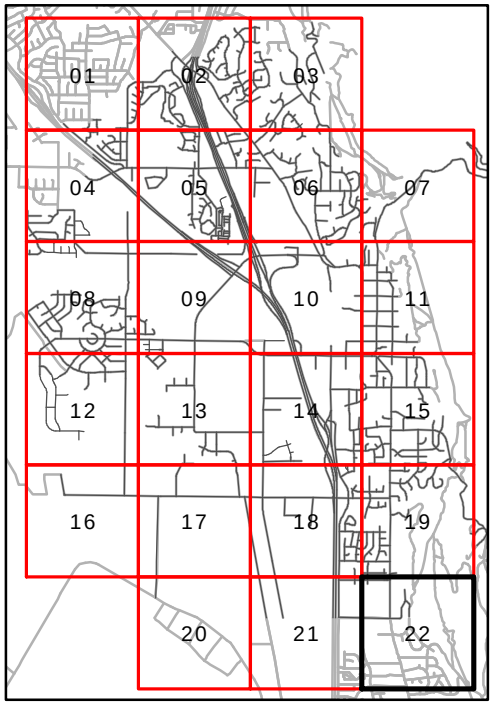

Legend

- Centerlines
- Parks
- Buildings
- Ponds & Reservoirs
- Parcels
- City Grid
- Municipal Boundary

FARMINGTON CITY GIS..
Printed: Apr 17, 2007
Document: \\Docimage\GIS\Projects\Standard\STREET MAP BOOK 8X11.mxd